



# Sheringham Shoal and Dudgeon Offshore Wind Farm Extension Projects

## Environmental Statement

### **Volume 3**

### **Appendix 21.6 - Priority Archaeological Geophysical Survey**

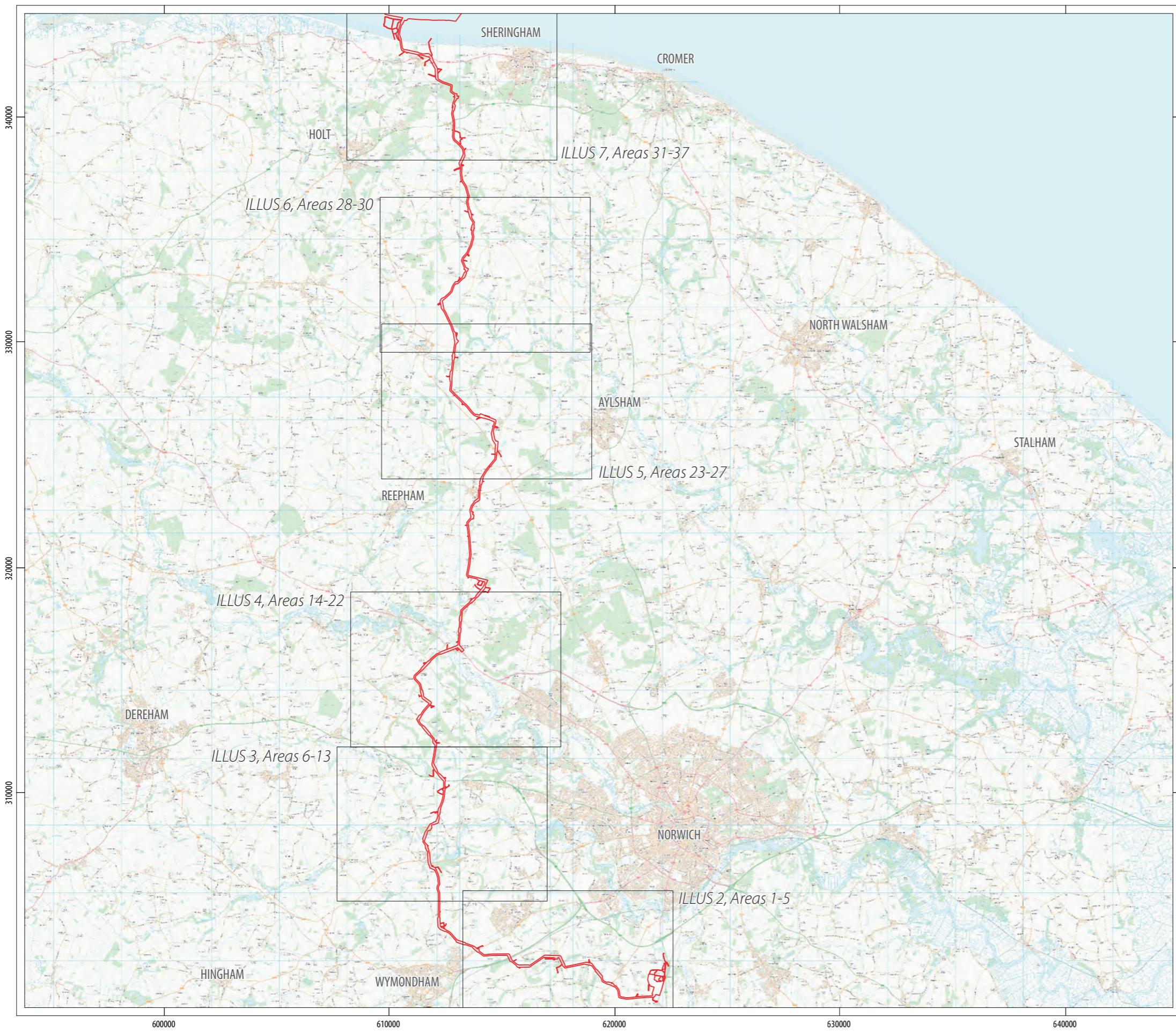
August 2022

Document Reference: 6.3.21.6

APFP Regulation: 5(2)(a)

Title: <b>Sheringham Shoal and Dudgeon Offshore Wind Farm Extension Projects          Environmental Statement          Appendix 21.6: Priority Archaeological Geophysical Survey [Part 2 of 5]</b>	
PINS Document no.: 6.3.21.6	
Document no.: C282-HD-Z-GA-00001	
Date:	Classification
<b>August 2022</b>	<b>Final</b>
Prepared by:	
<b>Royal HaskoningDHV</b>	
Approved by:	Date:
<b>Sarah Chandler, Equinor</b>	August 2022

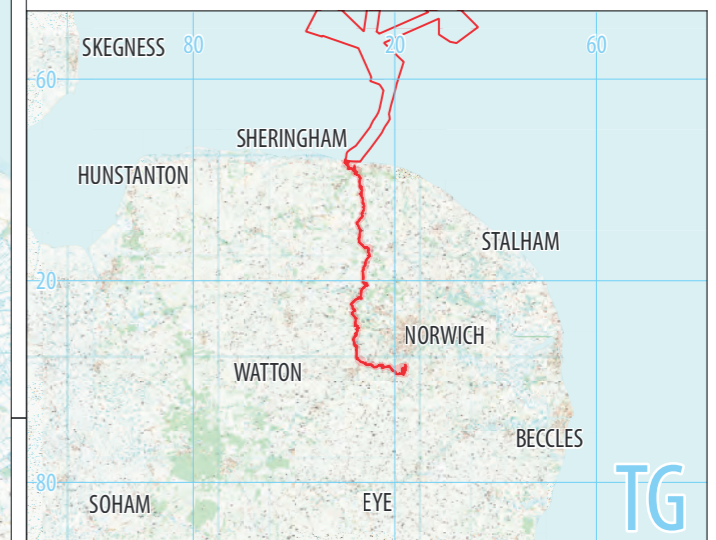




Sheringham Shoal and Dudgeon Offshore Wind Farm Extension Projects



0 200km  
1:12,500,000 @ A3



**HEADLAND**  
**ARCHAEOLOGY**

Headland Archaeology Yorkshire & North  
Units 23-25 & 15 | Acorn Business Centre | Balme Road | Cleckheaton BD19 4EZ  
t 0113 387 6430  
e yorkshireandnorth@headlandarchaeology.com  
w www.headlandarchaeology.com

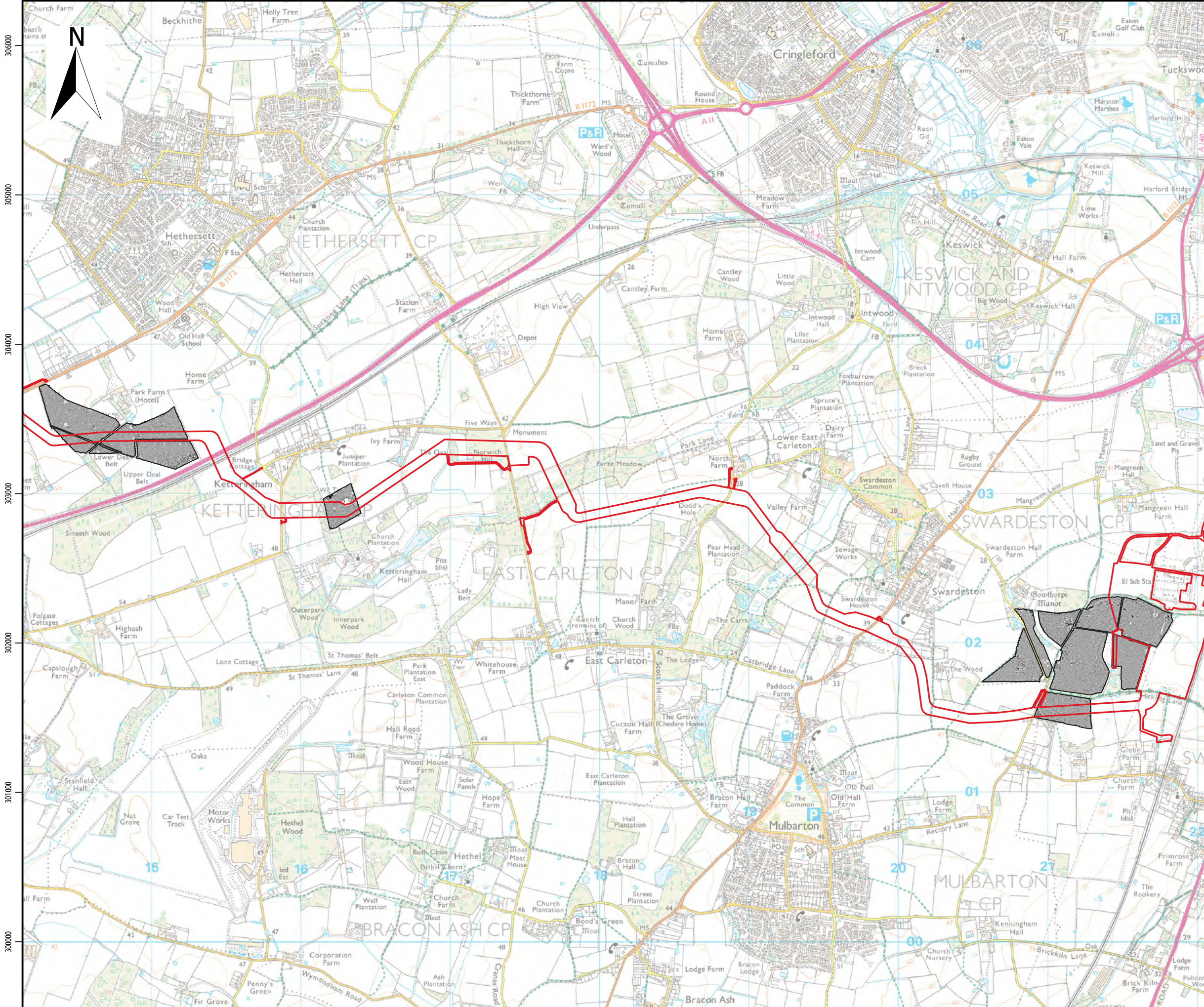
0 2.5km  
1:180,000 @ A3

DCO Boundary

ILLUS 1 Site location



615000 616000 617000 618000 619000 620000 621000 622000



# Sheringham and Dudgeon Extension Projects

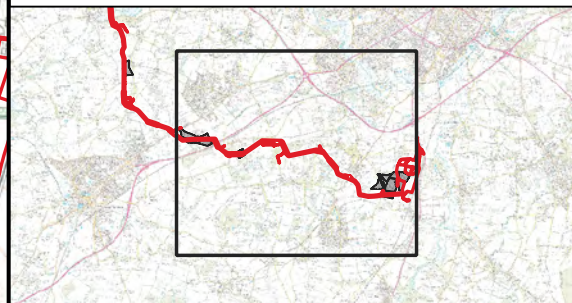
ILLUS 2  
Areas 1-5

## Legend

- DCO Boundary
- Geophysical Survey Extent




**Data Sources:** Insert Data Sources  
**Base map:** © Crown copyright and database rights 2020, Ordnance Survey 0100031673; © OpenStreetMap (and) contributors, CC-BY-SA



Document number: PB8164-HAR-ZZ-ON-DR-0001

Co-ordinate System: British National Grid



A	02/02/2022	1:25,000	A3	RM	SH	AW
REV	DATE	SCALE	SIZE	DRW	CHK	APR

Report: Geophysical Survey Report





# Sheringham and Dudgeon Extension Projects

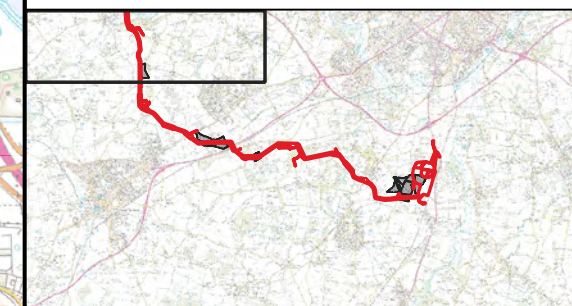
ILLUS 3  
Areas 6-13

## Legend

- DCO Boundary
- Geophysical Survey Extent

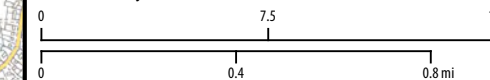


**Data Sources:** Insert Data Sources  
**Base map:** © Crown copyright and database rights 2020, Ordnance Survey 0100031673; © OpenStreetMap (and) contributors, CC-BY-SA



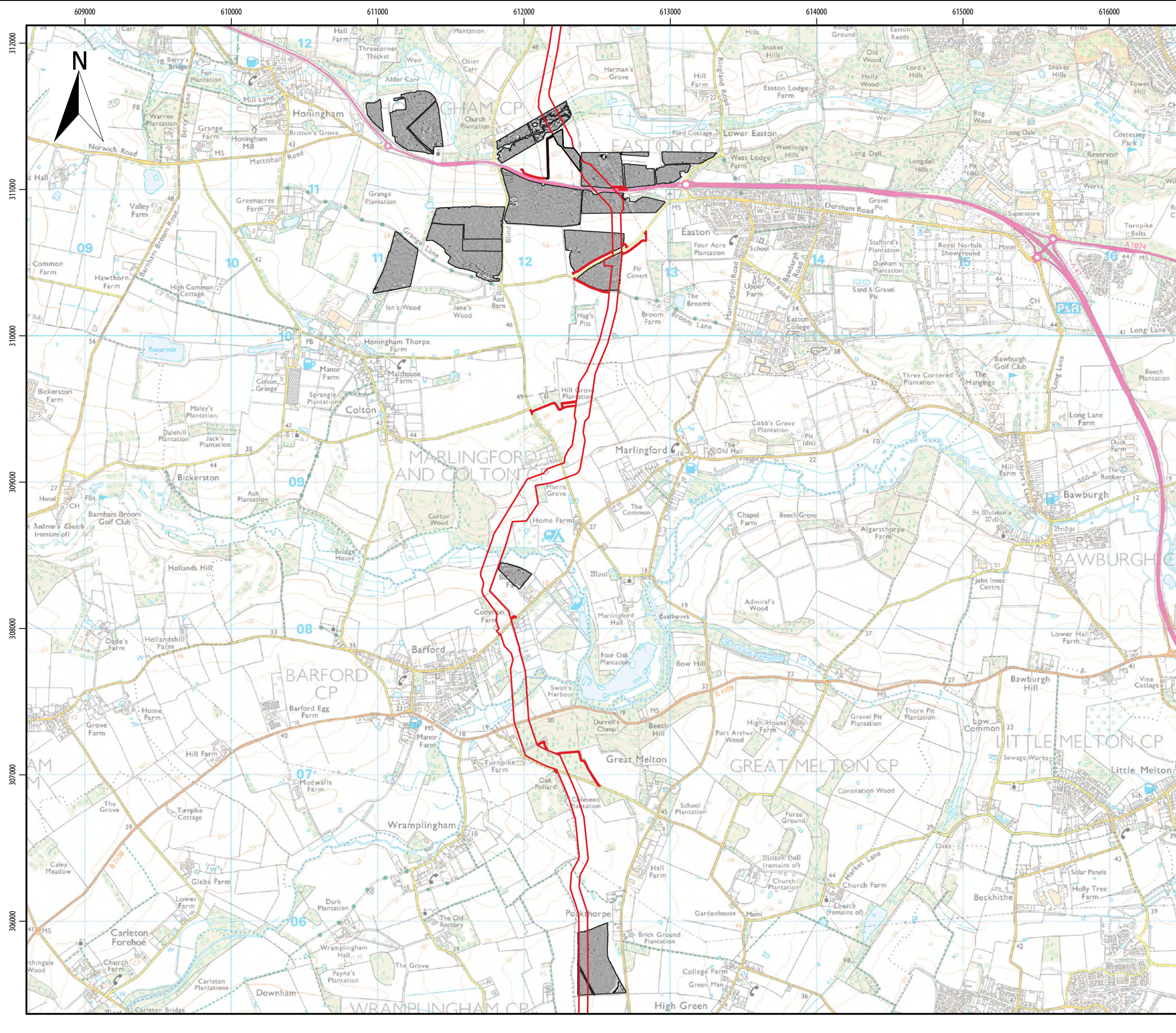
Document number: PB8164-HAR-ZZ-ON-DR-0001

Co-ordinate System: British National Grid



A	02/02/2022	1:25,000	A3	RM	SH	AW
REV	DATE	SCALE	SIZE	DRW	CHK	APR

Report:  
Geophysical Survey Report



609000 610000 611000 612000 613000 614000 615000 616000

312000  
311000  
310000  
309000  
308000  
307000  
306000



# Sheringham and Dudgeon Extension Projects

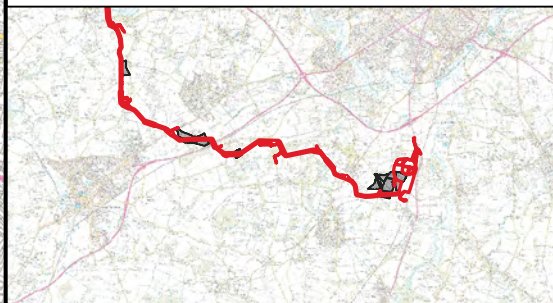
ILLUS 4  
Areas 14-22

## Legend

- DCO Boundary
- Geophysical Survey Extent



**Data Sources:** Insert Data Sources  
**Base map:** © Crown copyright and database rights 2020, Ordnance Survey 0100031673; © OpenStreetMap (and) contributors, CC-BY-SA



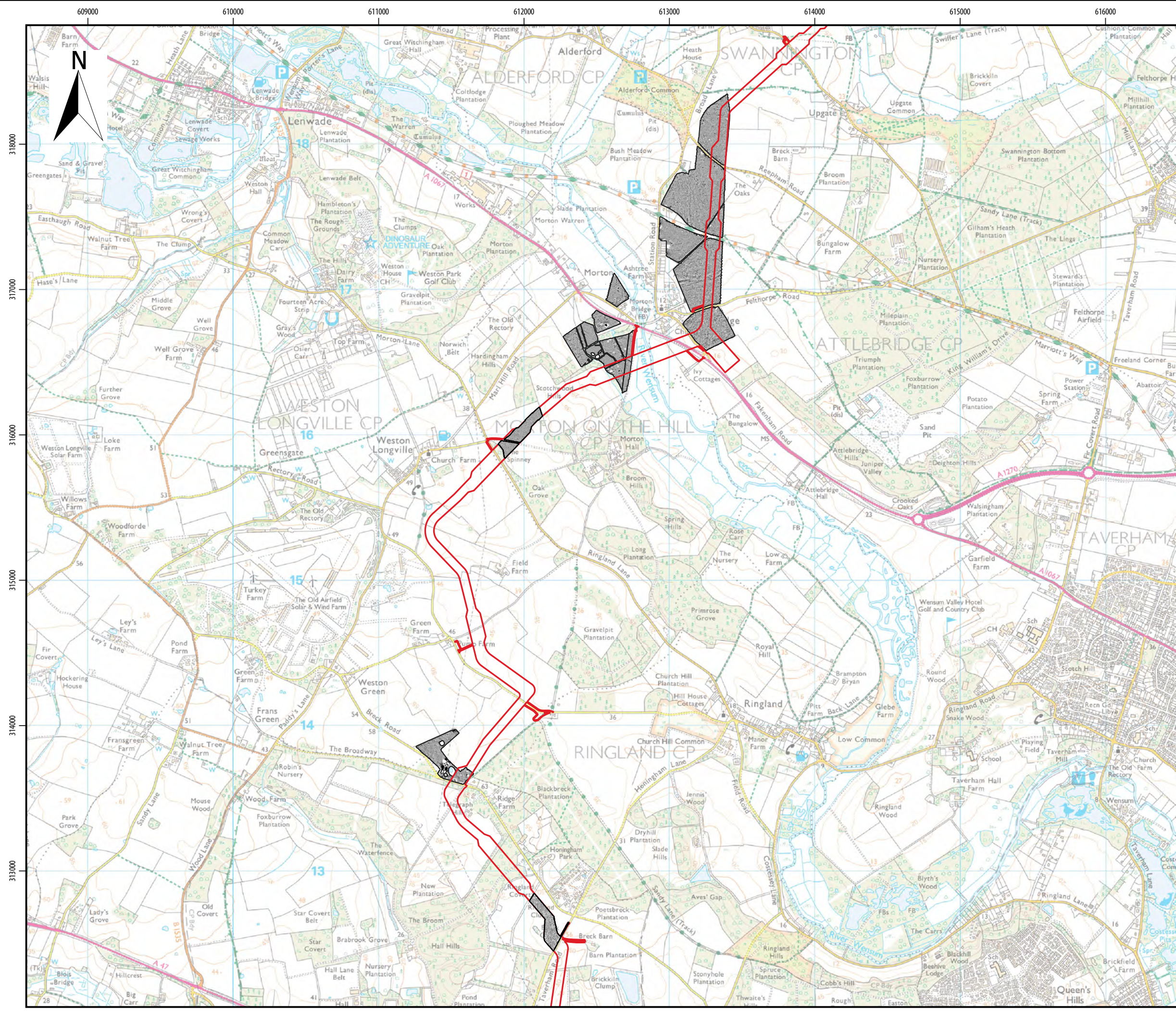
Document number: PB8164-HAR-ZZ-ON-DR-0001

Co-ordinate System: British National Grid



A	02/02/2022	1:25,000	A3	RM	SH	AW
REV	DATE	SCALE	SIZE	DRW	CHK	APR

Report: Geophysical Survey Report



60900 61000 61100 61200 61300 61400 61500 61600

318000  
317000  
316000  
315000  
314000  
313000



# Sheringham and Dudgeon Extension Projects

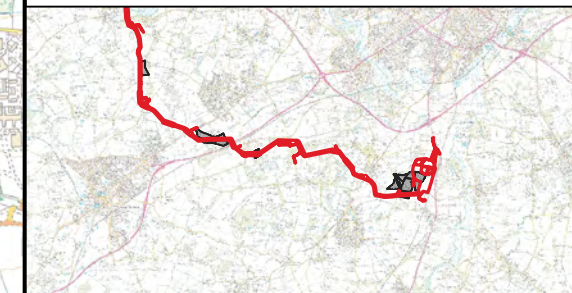
ILLUS 5  
Areas 23-27

## Legend

- DCO Boundary
- Geophysical Survey Extent

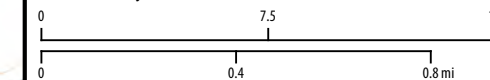


**Data Sources:** Insert Data Sources  
**Base map:** © Crown copyright and database rights 2020, Ordnance Survey 0100031673; © OpenStreetMap (and) contributors, CC-BY-SA



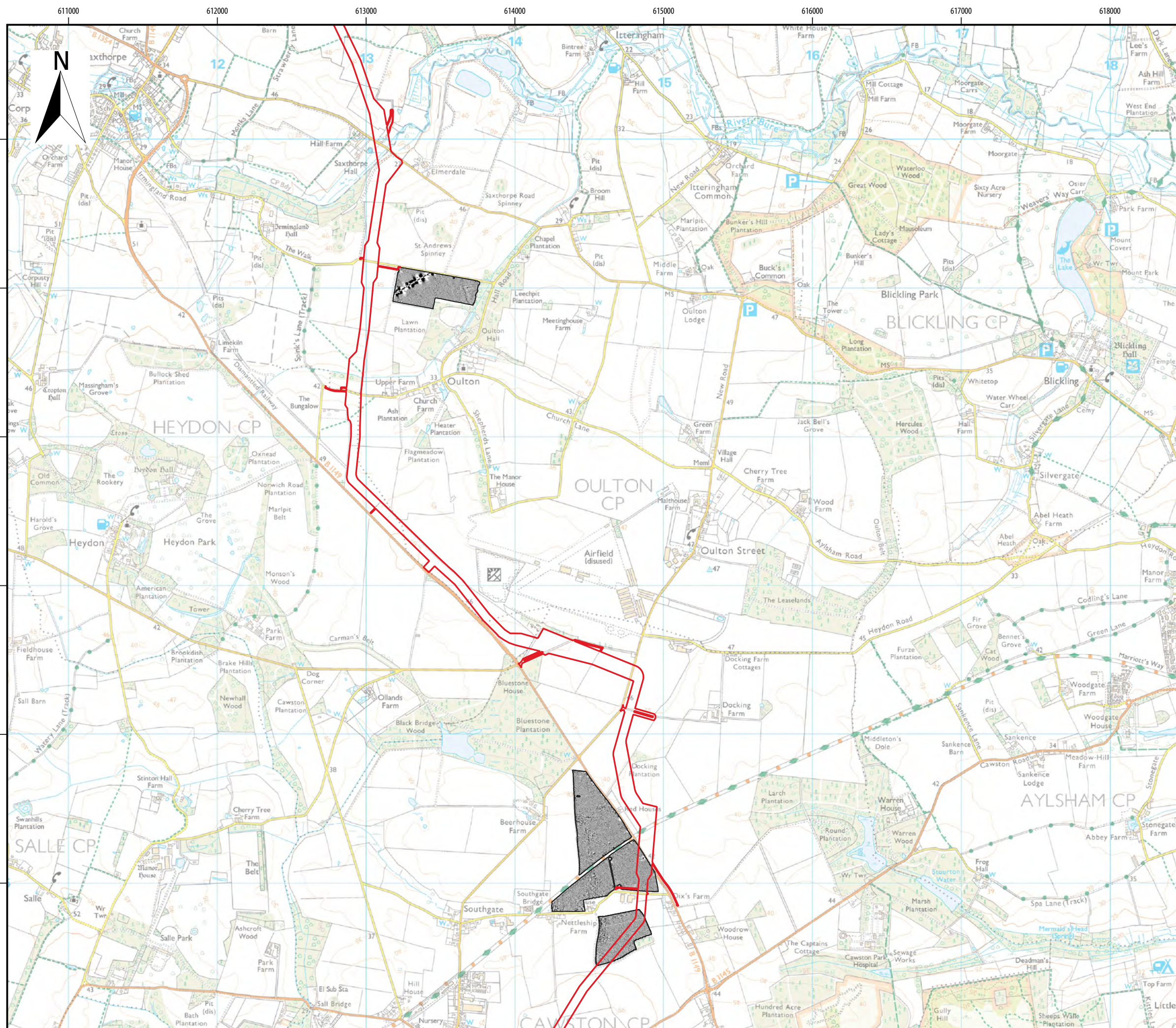
Document number: PB8164-HAR-ZZ-ON-DR-0001

Co-ordinate System: British National Grid



A	02/02/2022	1:25,000	A3	RM	SH	AW
REV	DATE	SCALE	SIZE	DRW	CHK	APR

Report: Geophysical Survey Report



611000 612000 613000 614000 615000 616000 617000 618000

330000  
329000  
328000  
327000  
326000  
325000





# Sheringham and Dudgeon Extension Projects

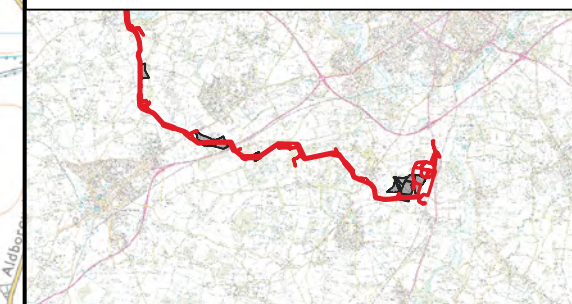
ILLUS 6  
Areas 28-30

## Legend

- DCO Boundary
- Geophysical Survey Extent



**Data Sources:** Insert Data Sources  
**Base map:** © Crown copyright and database rights 2020, Ordnance Survey 0100031673; © OpenStreetMap (and) contributors, CC-BY-SA



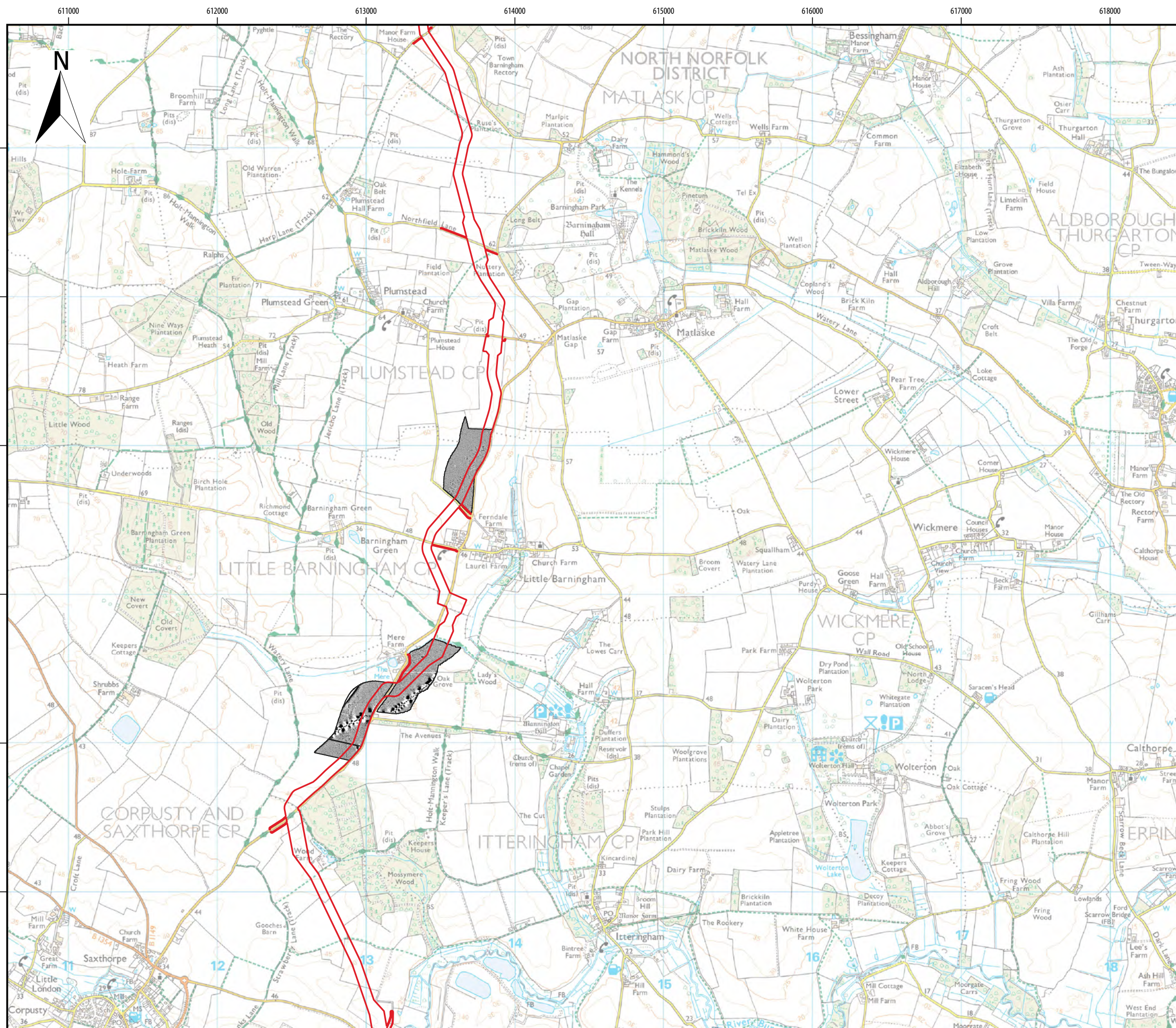
Document number: PB8164-HAR-ZZ-ON-DR-0001

Co-ordinate System: British National Grid



A	02/02/2022	1:25,000	A3	RM	SH	AW
REV	DATE	SCALE	SIZE	DRW	CHK	APR

Report:  
Geophysical Survey Report





# Sheringham and Dudgeon Extension Projects

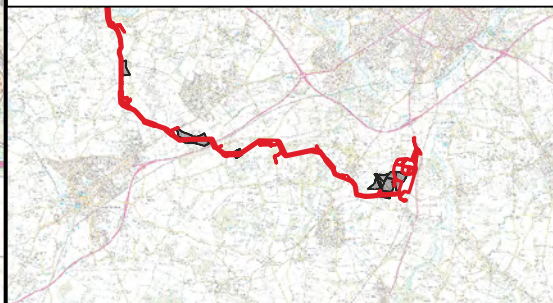
ILLUS 7  
Areas 31-37

## Legend

- DCO Boundary
- Geophysical Survey Extent

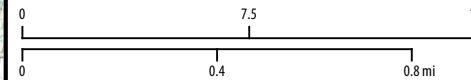


**Data Sources:** Insert Data Sources  
**Base map:** © Crown copyright and database rights 2020, Ordnance Survey 0100031673; © OpenStreetMap (and) contributors, CC-BY-SA



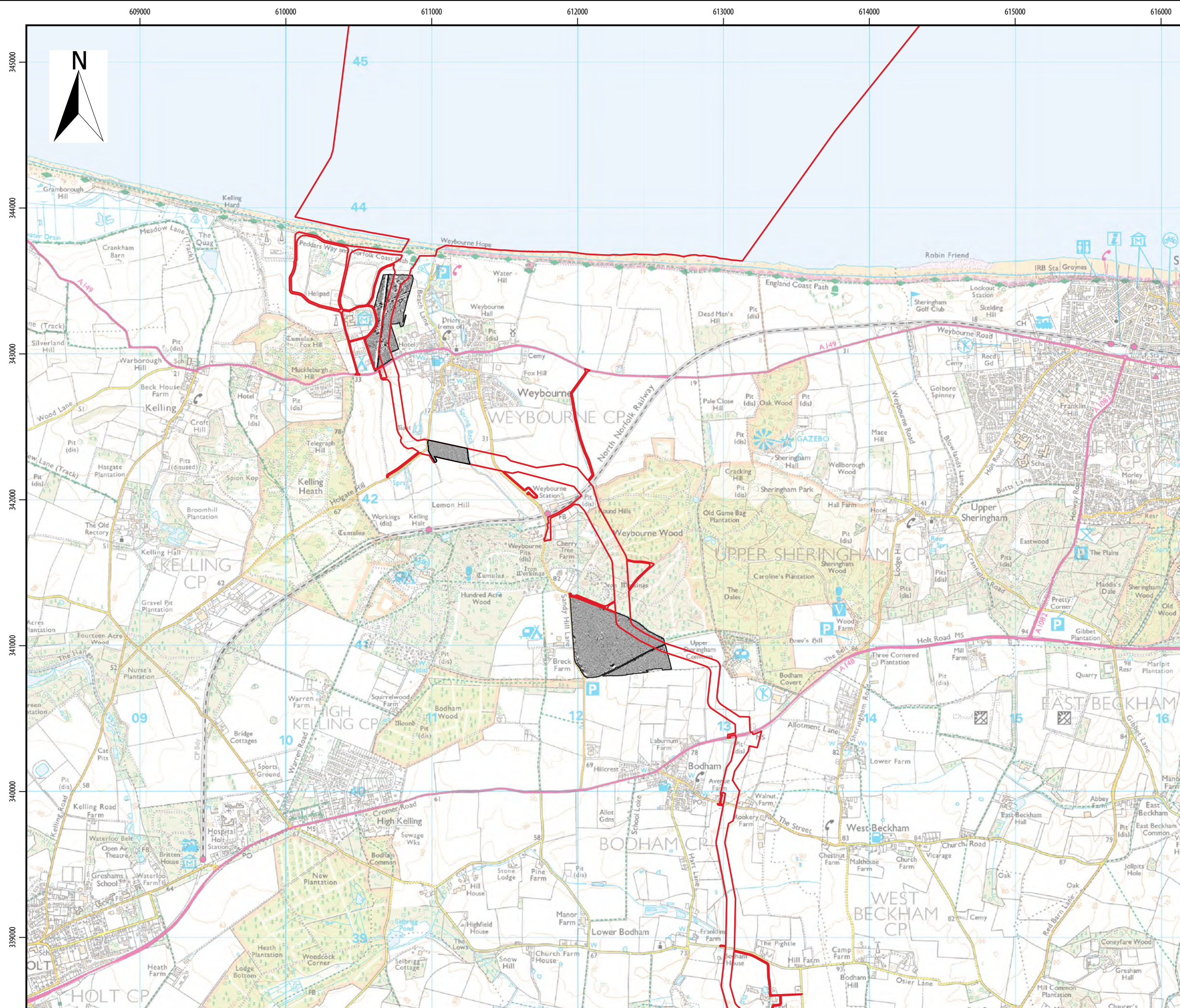
Document number: PB8164-HAR-ZZ-ON-DR-0001

Co-ordinate System: British National Grid

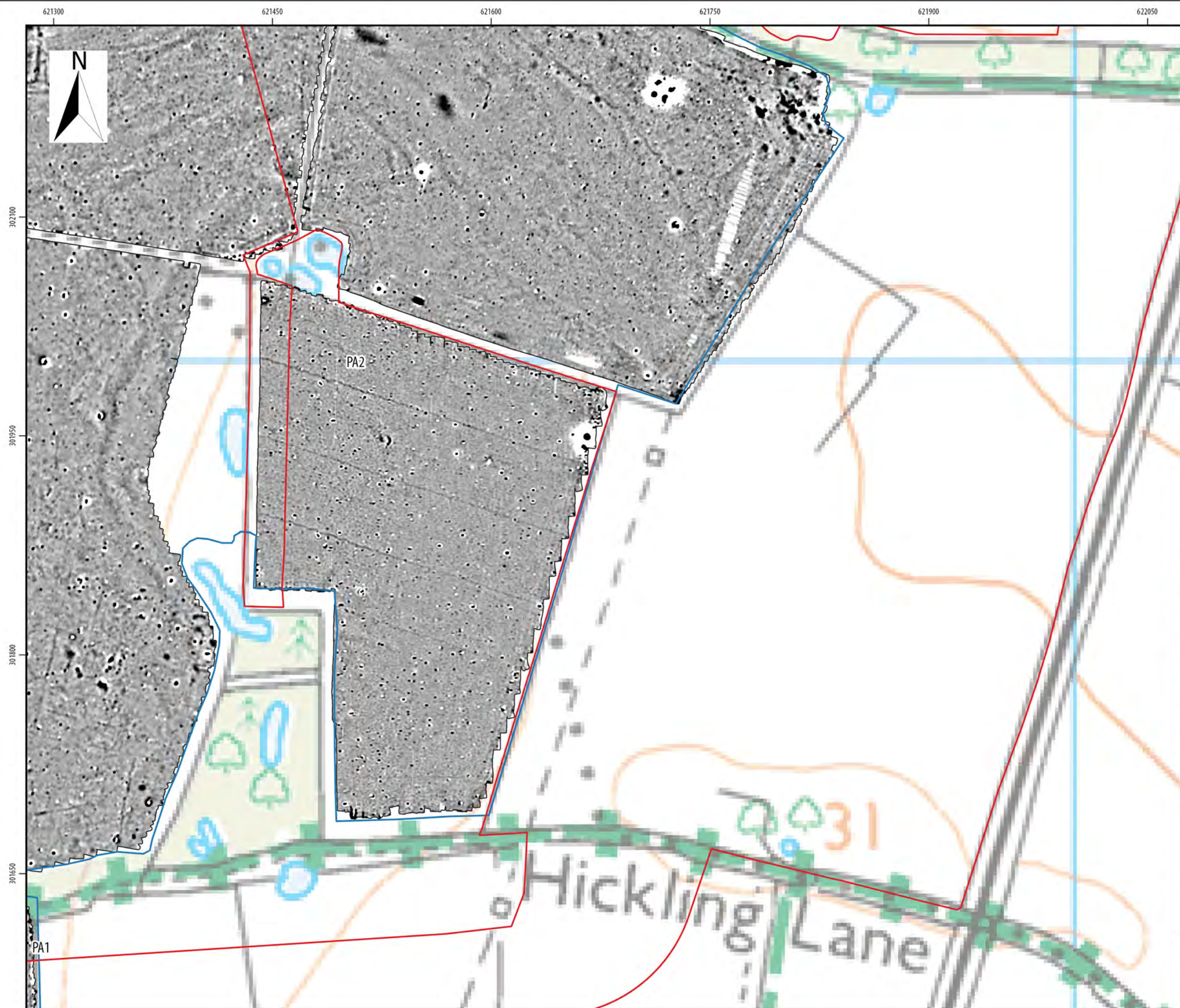


A	02/02/2022	1:25,000	A3	RM	SH	AW
REV	DATE	SCALE	SIZE	DRW	CHK	APR

Report:  
Geophysical Survey Report





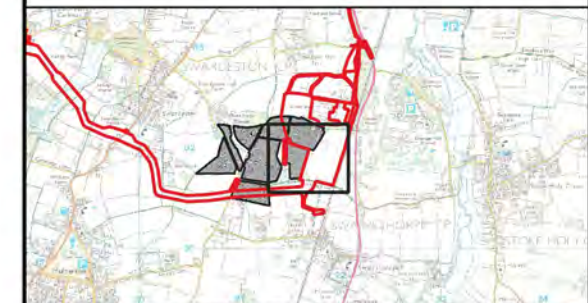


**Sheringham and Dudgeon  
Extension Projects**  
ILLUS 8  
Processed greyscale magnetometer data:  
Area PA2

- Legend**
- DCO Boundary
  - Surveyed Area
  - Unsurveyed Area
  - Geophysical Survey Extent



Data Sources: Insert Data Sources  
 Base map: © Crown copyright and database rights 2022,  
 Ordnance Survey 0100031673; © OpenStreetMap (and)  
 contributors, CC-BY-SA



Document number: PB8164-HAR-ZZ-ON-DR-0001  
 Co-ordinate System: British National Grid

A	03/02/2022	1:2,500	A3	TW	SH	AW
REV	DATE	SCALE	SIZE	DRW	CHK	APR

Report:  
 Geophysical Survey Report





621300 621450 621600 621750 621900



302550  
302400  
302250  
302100





El Sub Sta

PA2

### Sheringham and Dudgeon Extension Projects

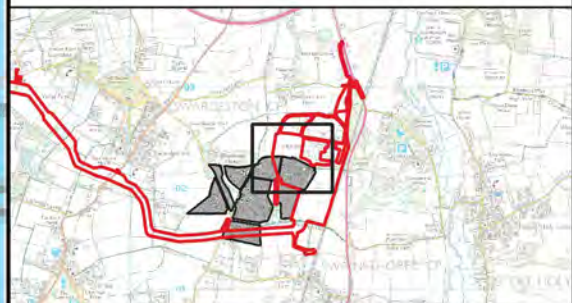
ILLUS 9  
Processed greyscale magnetometer data:  
Area PA2

#### Legend


-  DCO Boundary
-  Surveyed Area
-  Unsurveyed Area
-  Geophysical Survey Extent



Data Sources: Insert Data Sources  
Base map: © Crown copyright and database rights 2022,  
Ordnance Survey 0100031673; © OpenStreetMap (and)  
contributors, CC-BY-SA



Document number: PB8164-HAR-ZZ-ON-DR-0001



A	03/02/2022	1:2,500	A3	TW	SH	AW
REV	DATE	SCALE	SIZE	DRW	CHK	APR

Report:  
Geophysical Survey Report

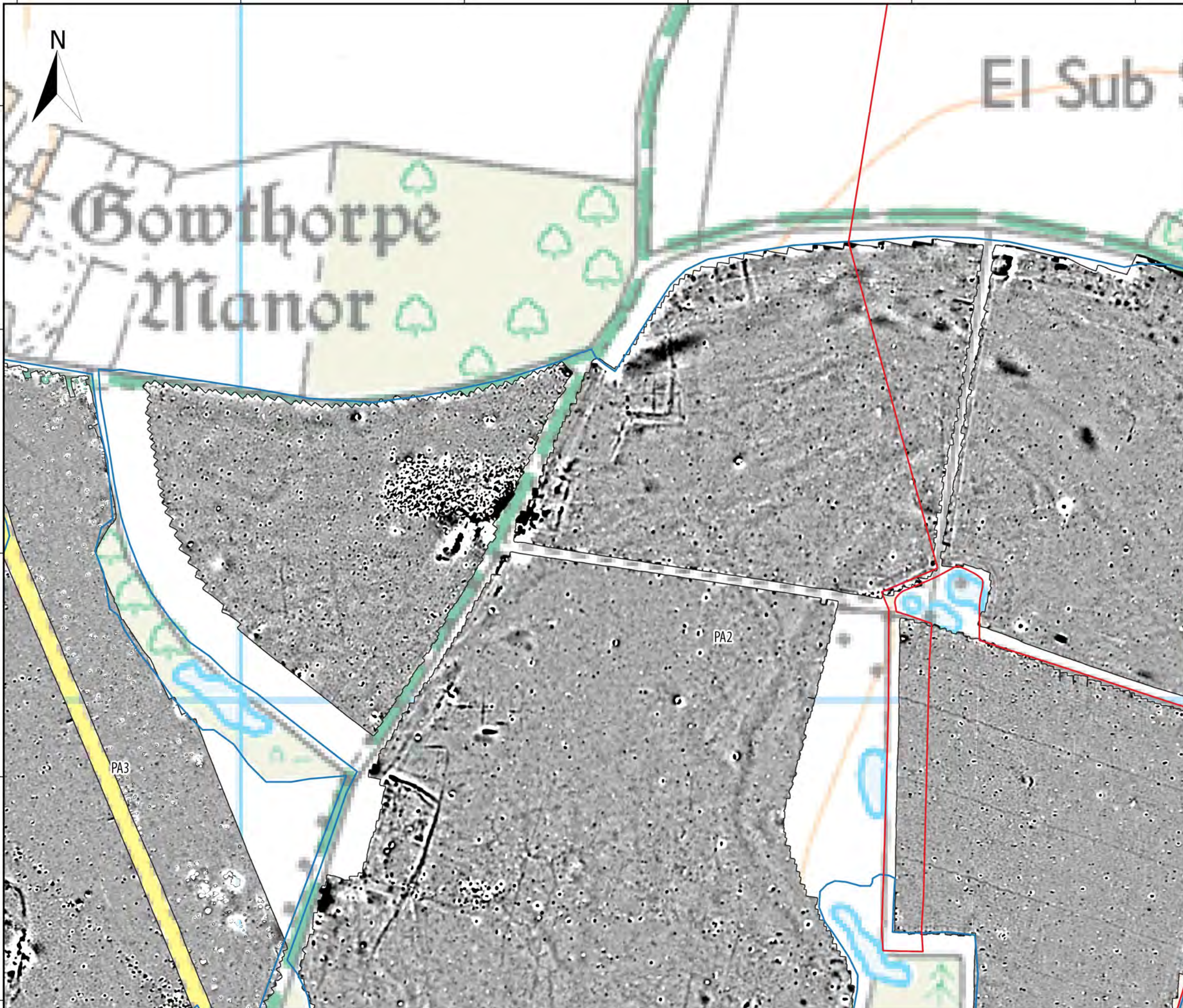




620850 621000 621150 621300 621450 621600



302400  
302250  
302100  
301950  
301800



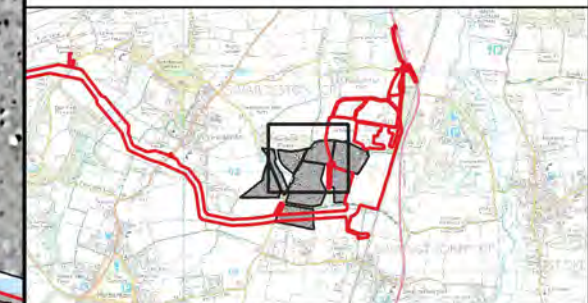
### Sheringham and Dudgeon Extension Projects

ILLUS 10  
Processed greyscale magnetometer data:  
Area PA2

- Legend**
- DCO Boundary
  - Surveyed Area
  - Unsurveyed Area
  - Geophysical Survey Extent



Data Sources: Insert Data Sources  
Base map: © Crown copyright and database rights 2022,  
Ordnance Survey 0100031673; © OpenStreetMap (and)  
contributors, CC-BY-SA



Document number: PB8164-HAR-ZZ-ON-DR-0001  
Co-ordinate System: British National Grid

REV	DATE	SCALE	SIZE	DRW	CHK	APR
A	03/02/2022	1:2,500	A3	TW	SH	AW

Report:  
Geophysical Survey Report





620850 621000 621150 621300 621450

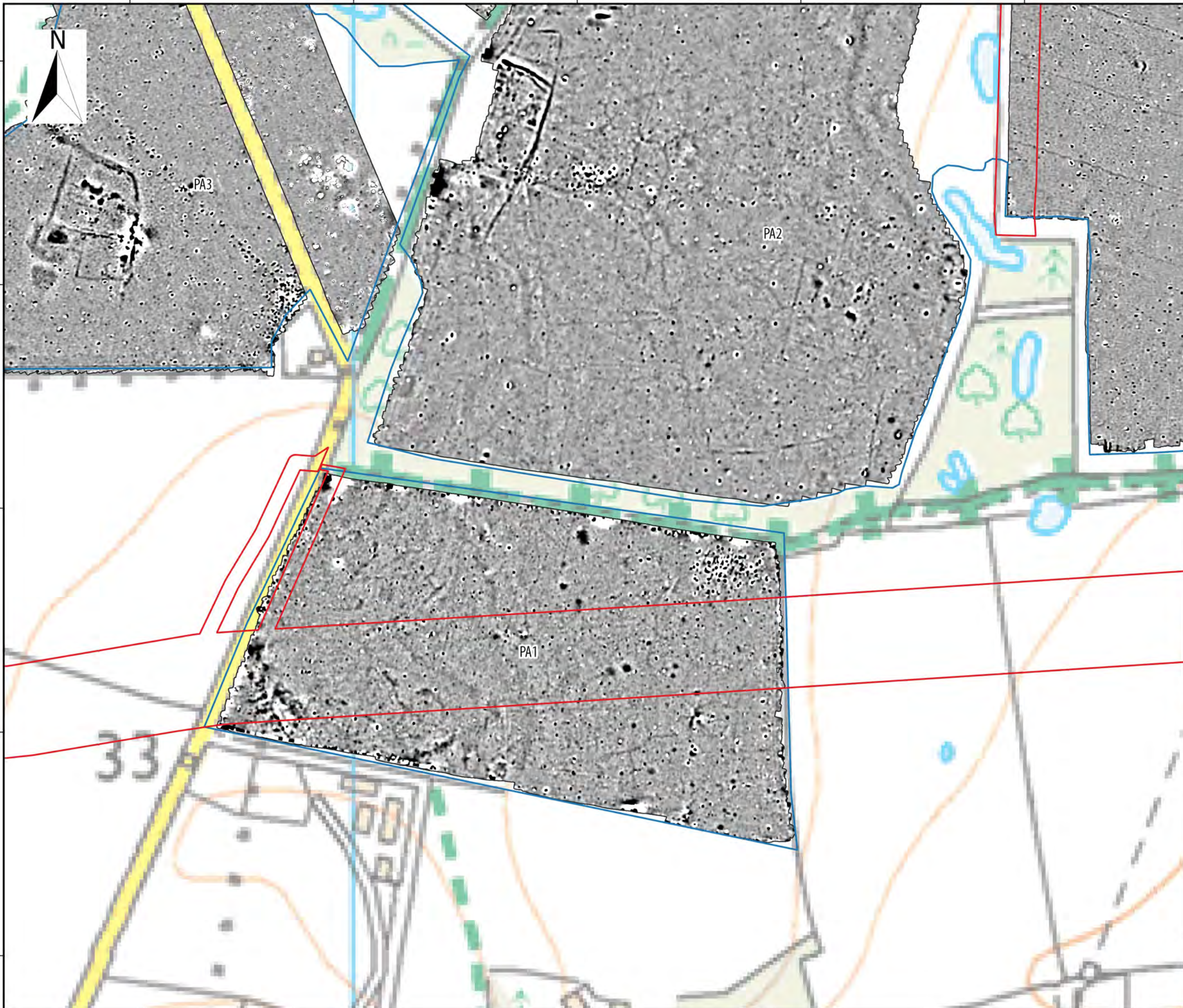
301950

301800

301650

301500

301350



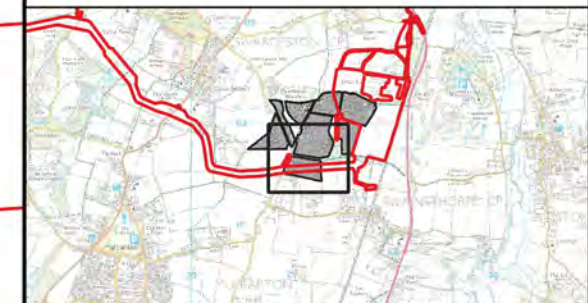
**Sheringham and Dudgeon  
Extension Projects**  
ILLUS 11  
Processed greyscale magnetometer data:  
Area PA1 & PA2

**Legend**

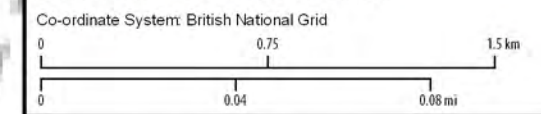
- DCO Boundary
- Surveyed Area
- Unsurveyed Area
- Geophysical Survey Extent



Data Sources: Insert Data Sources  
Base map: © Crown copyright and database rights 2022,  
Ordnance Survey 0100031673; © OpenStreetMap (and)  
contributors, CC-BY-SA



Document number: PB8164-HAR-ZZ-ON-DR-0001



A	03/02/2022	1:2,500	A3	TW	SH	AW
REV	DATE	SCALE	SIZE	DRW	CHK	APR

Report:  
Geophysical Survey Report





620400 620550 620700 620850 621000 621150



302250

302100





301950

301800

### Sheringham and Dudgeon Extension Projects ILLUS 12

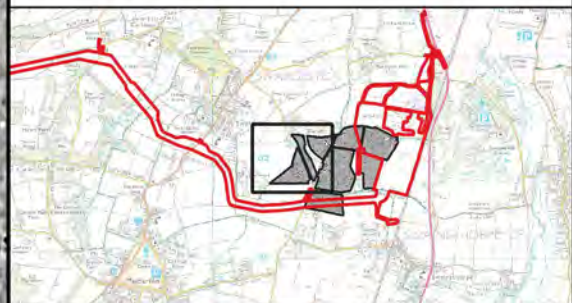
Processed greyscale magnetometer data:  
Area PA2 & PA3

#### Legend


-  DCO Boundary
-  Surveyed Area
-  Unsurveyed Area
-  Geophysical Survey Extent



Data Sources: Insert Data Sources  
Base map: © Crown copyright and database rights 2022,  
Ordnance Survey 0100031673; © OpenStreetMap (and)  
contributors, CC-BY-SA

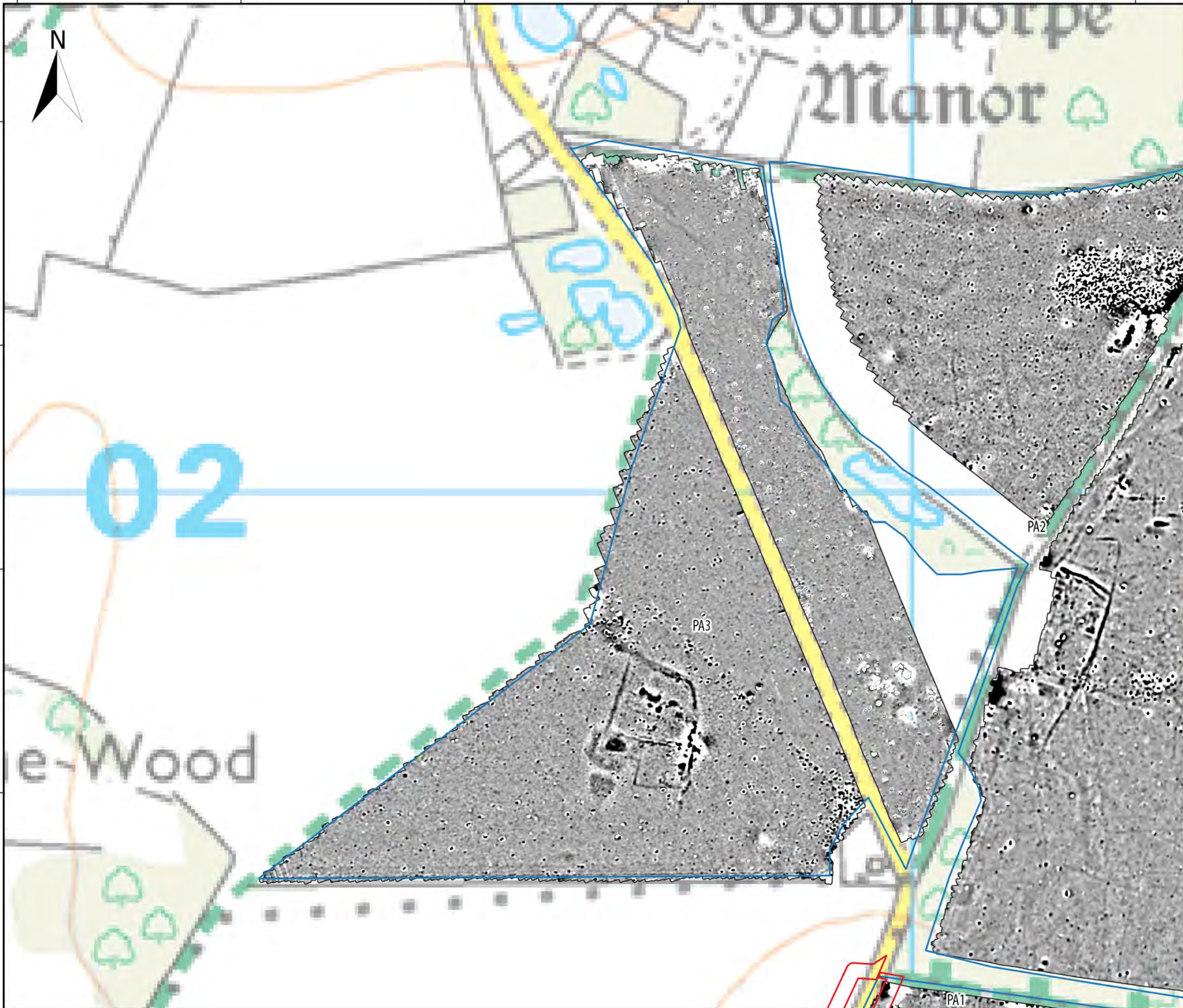


Document number: PB8164-HAR-ZZ-ON-DR-0001



A	03/02/2022	1:2,500	A3	TW	SH	AW
REV	DATE	SCALE	SIZE	DRW	CHK	APR

Report:  
Geophysical Survey Report









# Juniper Plantation

# Church Plantation

## Sheringham and Dudgeon Extension Projects ILLUS 13

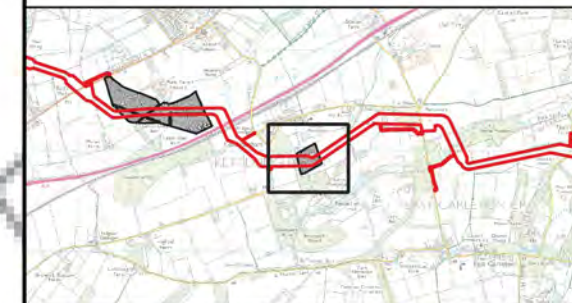
Processed greyscale magnetometer data:  
Area PA4

### Legend


-  DCO Boundary
-  Surveyed Area
-  Unsurveyed Area
-  Geophysical Survey Extent



Data Sources: Insert Data Sources  
Base map: © Crown copyright and database rights 2022,  
Ordnance Survey 0100031673; © OpenStreetMap (and)  
contributors, CC-BY-SA

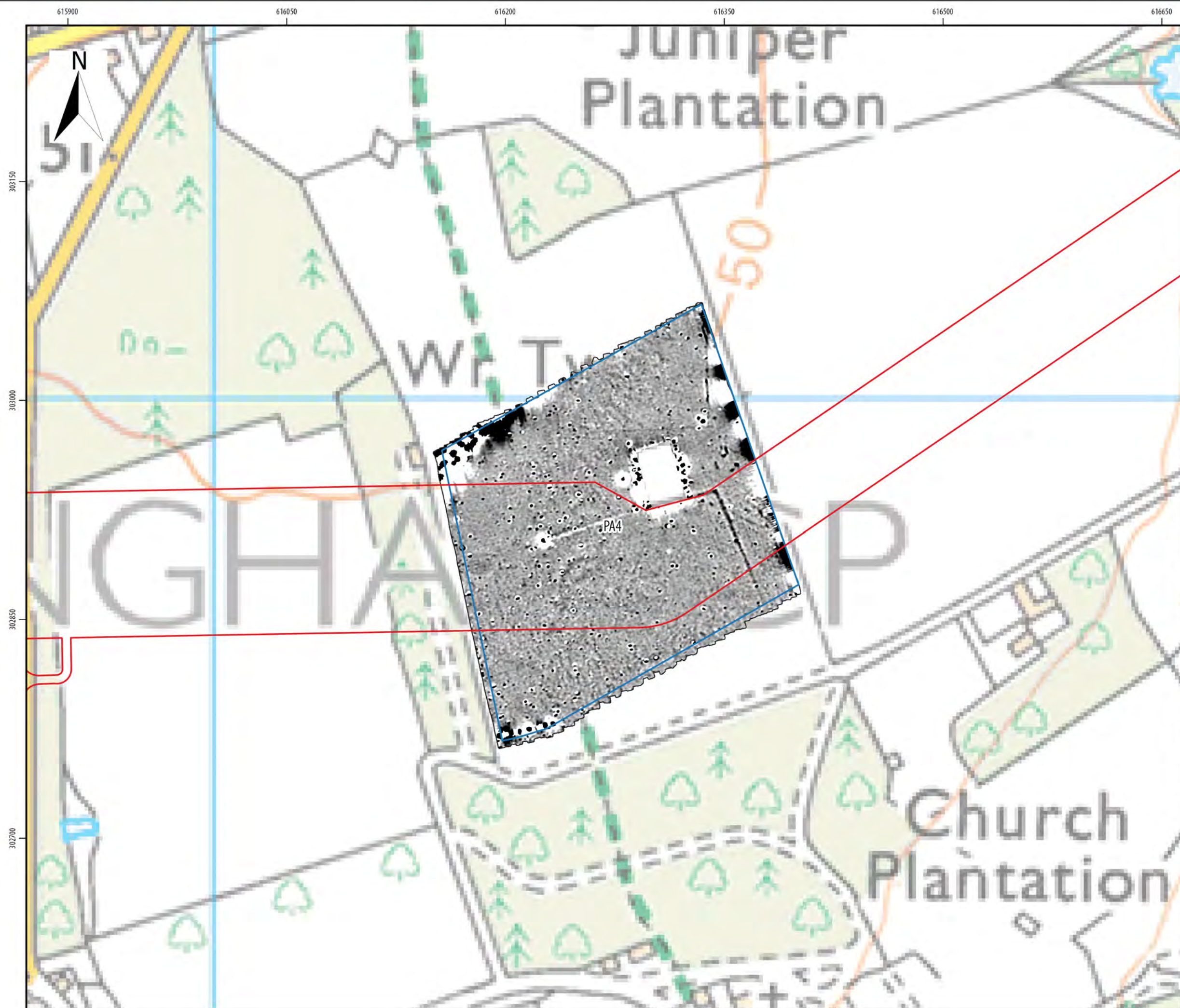


Document number: PB8164-HAR-ZZ-ON-DR-0001



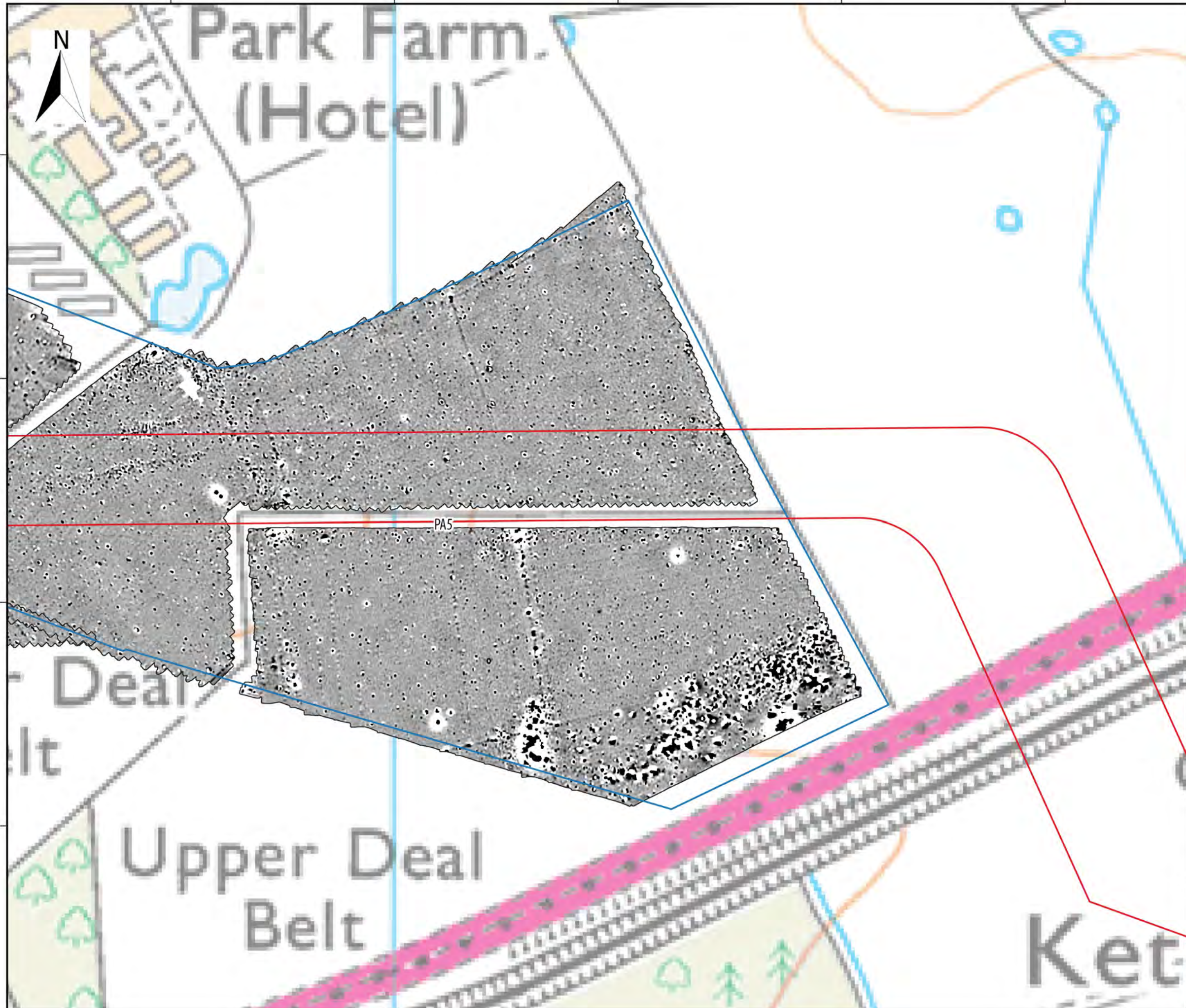
A	03/02/2022	1:2,500	A3	TW	SH	AW
REV	DATE	SCALE	SIZE	DRW	CHK	APR

Report:  
Geophysical Survey Report





614850 615000 615150 615300 615450



**Sheringham and Dudgeon  
Extension Projects**  
ILLUS 14  
Processed greyscale magnetometer data:  
Area PA5

- Legend**
- DCO Boundary
  - Surveyed Area
  - Unsurveyed Area
  - Geophysical Survey Extent



Data Sources: Insert Data Sources  
Base map: © Crown copyright and database rights 2022,  
Ordnance Survey 0100031673; © OpenStreetMap (and)  
contributors, CC-BY-SA



Document number: PB8164-HAR-ZZ-ON-DR-0001  
Co-ordinate System: British National Grid

A	03/02/2022	1:2,500	A3	TW	SH	AW
REV	DATE	SCALE	SIZE	DRW	CHK	APR

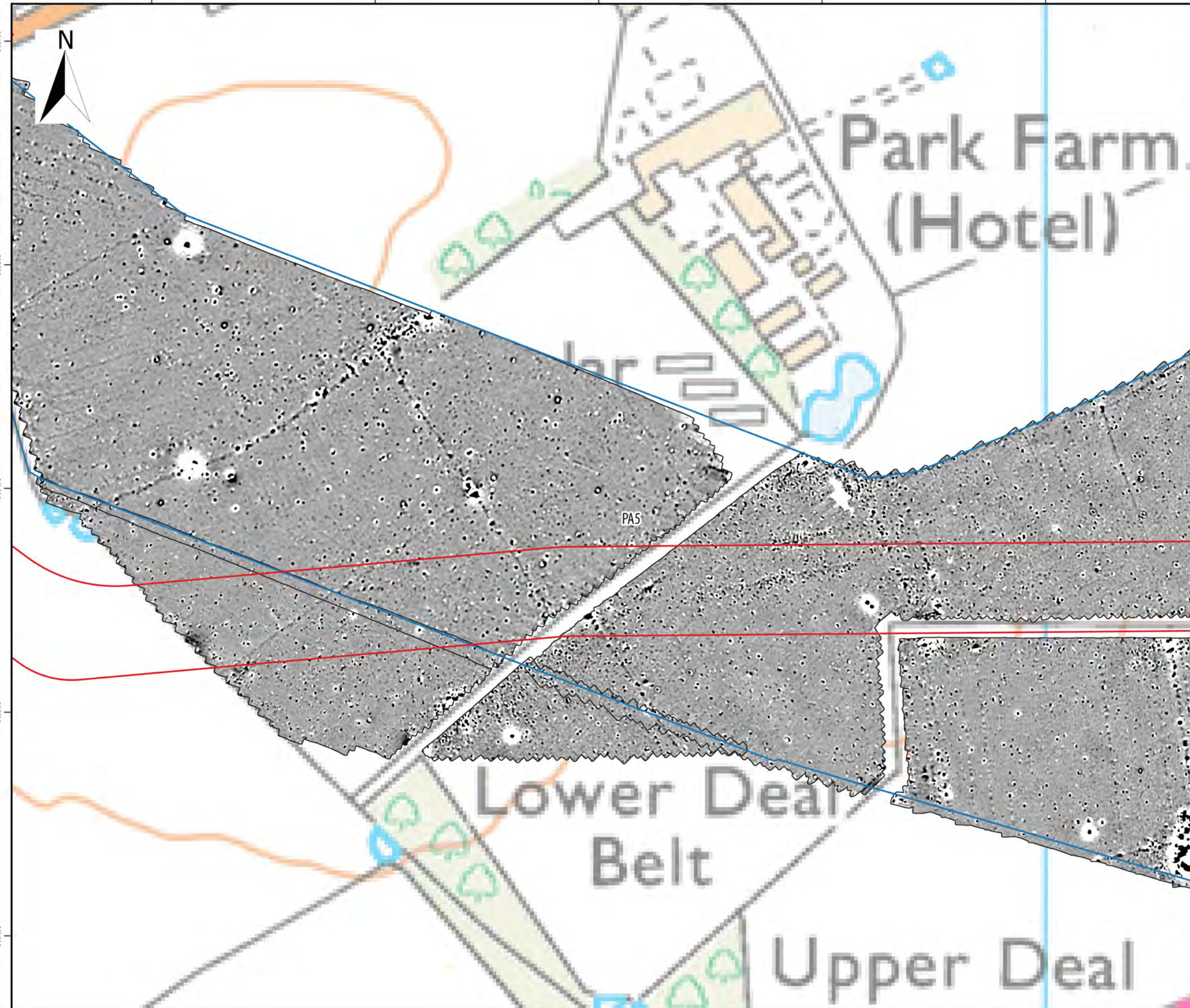
Report:  
Geophysical Survey Report





614400 614550 614700 614850 615000





303750  
303600  
303450  
303300  
303150



### Sheringham and Dudgeon Extension Projects

ILLUS 15  
Processed greyscale magnetometer data:  
Area PA5

#### Legend


-  DCO Boundary
-  Surveyed Area
-  Unsurveyed Area
-  Geophysical Survey Extent



Data Sources: Insert Data Sources  
Base map: © Crown copyright and database rights 2022,  
Ordnance Survey 0100031673; © OpenStreetMap (and)  
contributors, CC-BY-SA



Document number: PB8164-HAR-ZZ-ON-DR-0001



A	03/02/2022	1:2,500	A3	TW	SH	AW
REV	DATE	SCALE	SIZE	DRW	CHK	APR

Report:  
Geophysical Survey Report





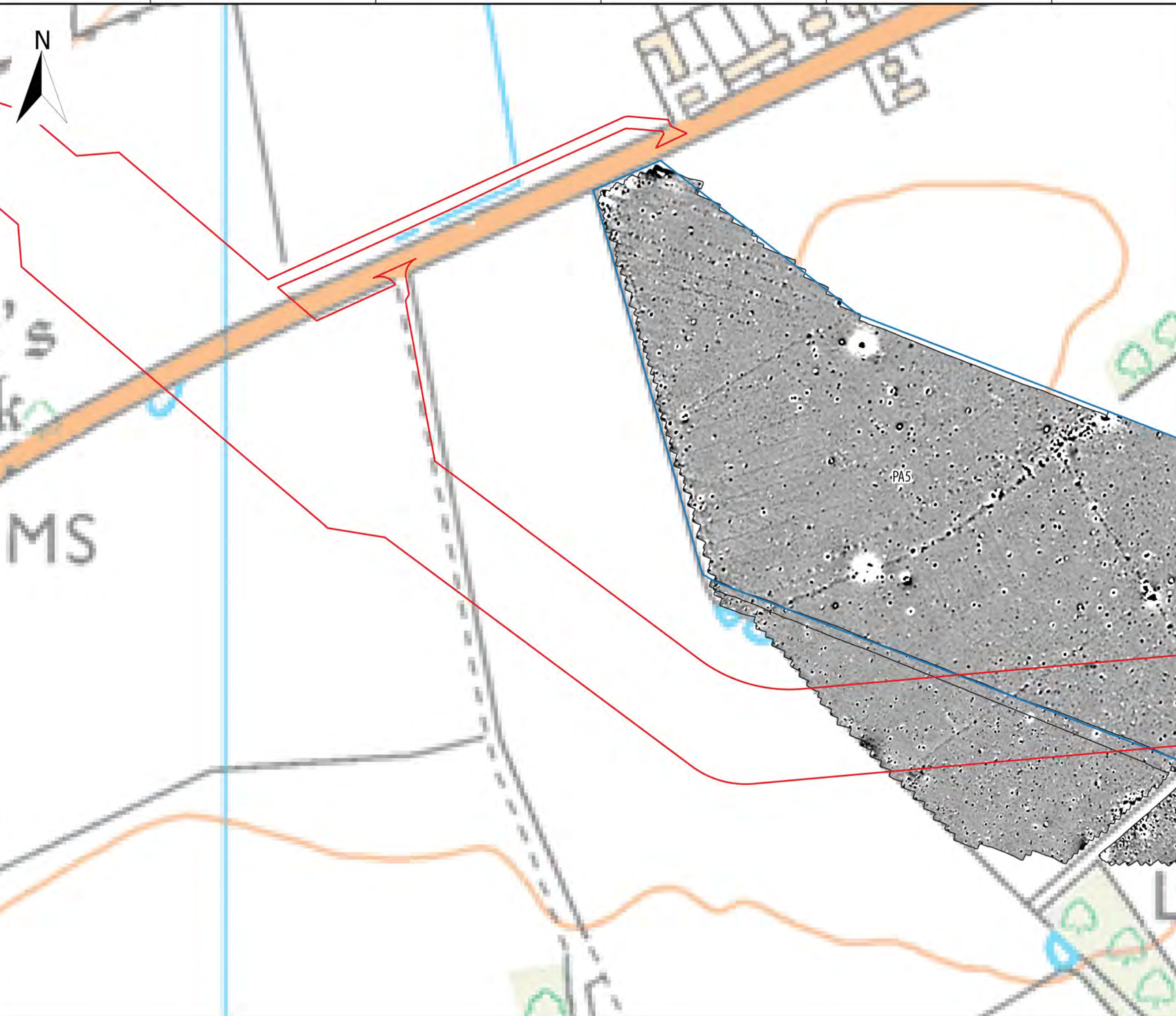
613950 614100 614250 614400 614550

303750

303600

303450

303300



**Sheringham and Dudgeon  
Extension Projects**  
ILLUS 16  
Processed greyscale magnetometer data:  
Area PA5

**Legend**

- DCO Boundary
- Surveyed Area
- Unsurveyed Area
- Geophysical Survey Extent

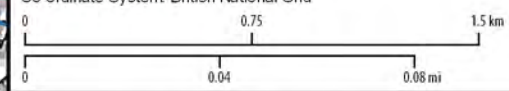


Data Sources: Insert Data Sources  
Base map: © Crown copyright and database rights 2022,  
Ordnance Survey 0100031673; © OpenStreetMap (and)  
contributors, CC-BY-SA



Document number: PB8164-HAR-ZZ-ON-DR-0001

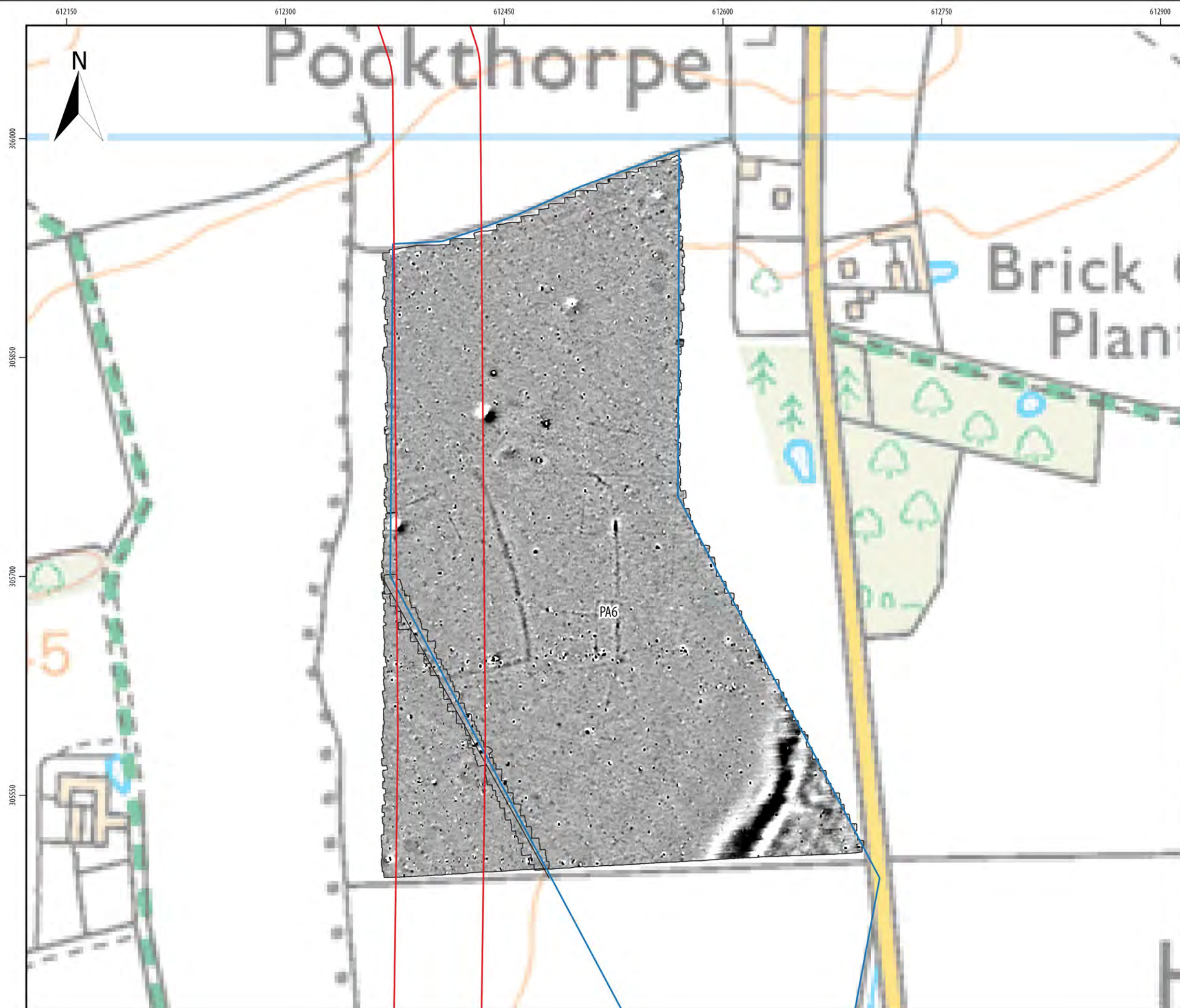
Co-ordinate System: British National Grid



A	03/02/2022	1:2,500	A3	TW	SH	AW
REV	DATE	SCALE	SIZE	DRW	CHK	APR

Report:  
Geophysical Survey Report





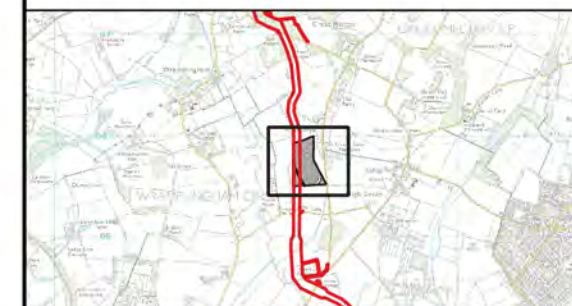
**Sheringham and Dudgeon  
Extension Projects**  
ILLUS 17  
Processed greyscale magnetometer data:  
Area PA6

**Legend**

- DCO Boundary
- Surveyed Area
- Unsurveyed Area
- Geophysical Survey Extent

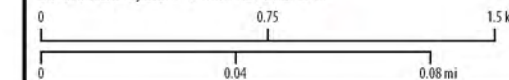


Data Sources: Insert Data Sources  
Base map: © Crown copyright and database rights 2022,  
Ordnance Survey 0100031673; © OpenStreetMap (and)  
contributors, CC-BY-SA



Document number: PB8164-HAR-ZZ-ON-DR-0001

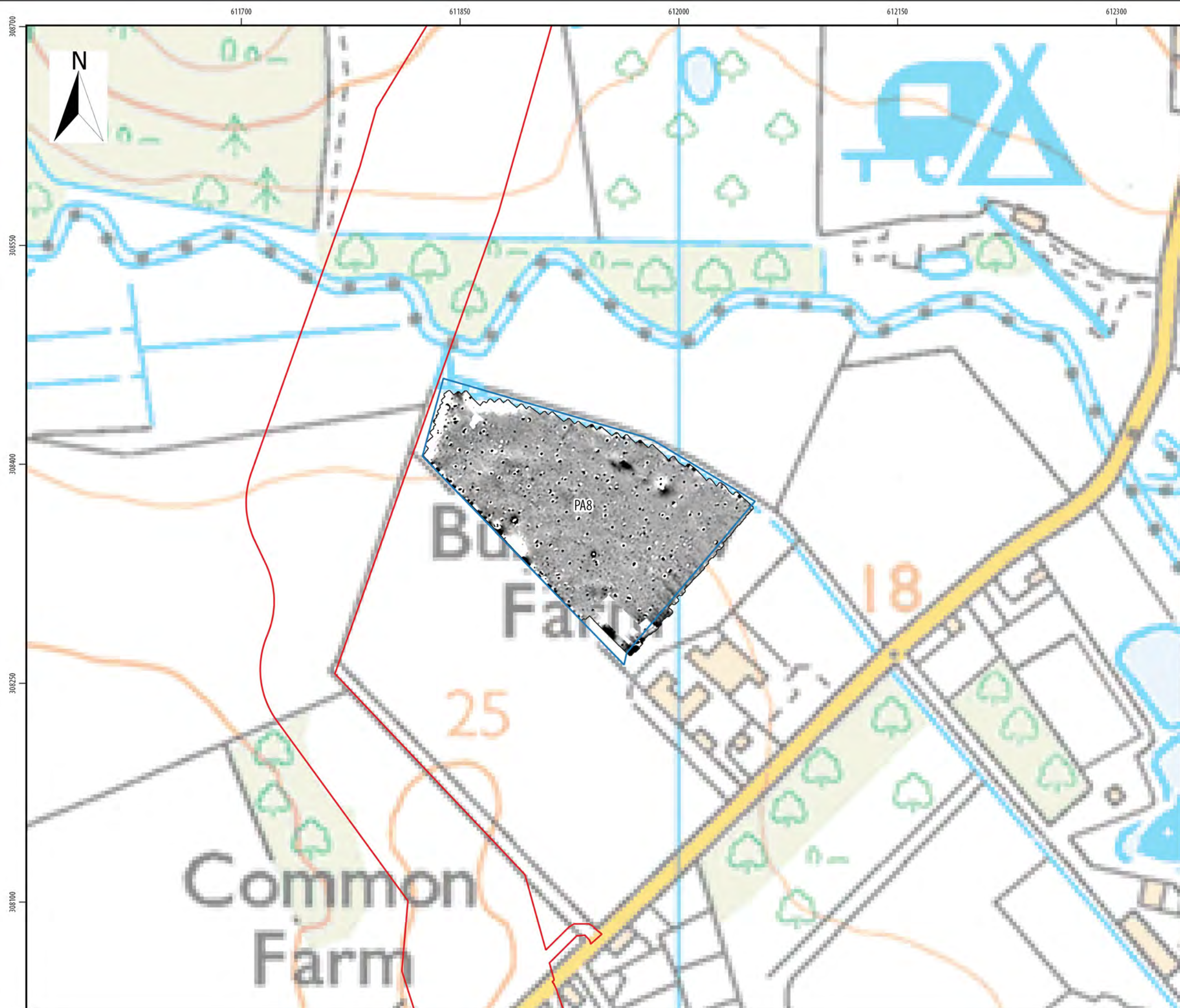
Co-ordinate System: British National Grid



A	03/02/2022	1:2,500	A3	TW	SH	AW
REV	DATE	SCALE	SIZE	DRW	CHK	APR

Report:  
Geophysical Survey Report





**Sheringham and Dudgeon  
Extension Projects**  
ILLUS 18  
Processed greyscale magnetometer data:  
Area PA8


- Legend**
- DCO Boundary
  - Surveyed Area
  - Unsurveyed Area
  - Geophysical Survey Extent



Data Sources: Insert Data Sources  
Base map: © Crown copyright and database rights 2022,  
Ordnance Survey 0100031673; © OpenStreetMap (and)  
contributors, CC-BY-SA



Document number: PB8164-HAR-ZZ-ON-DR-0001



A	03/02/2022	1:2,500	A3	TW	SH	AW
REV	DATE	SCALE	SIZE	DRW	CHK	APR

Report:  
Geophysical Survey Report





# Sheringham and Dudgeon Extension Projects

ILLUS 19

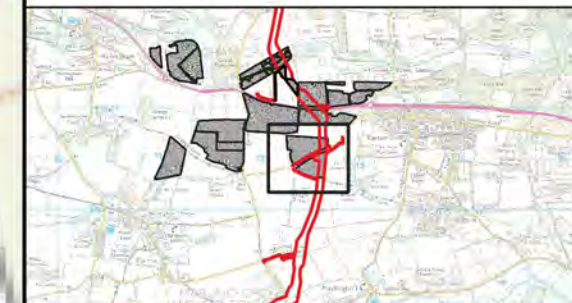
Processed greyscale magnetometer data:  
Area PA10

## Legend


- DCO Boundary
- Surveyed Area
- Unsurveyed Area
- Geophysical Survey Extent



Data Sources: Insert Data Sources  
 Base map: © Crown copyright and database rights 2022,  
 Ordnance Survey 0100031673; © OpenStreetMap (and)  
 contributors, CC-BY-SA

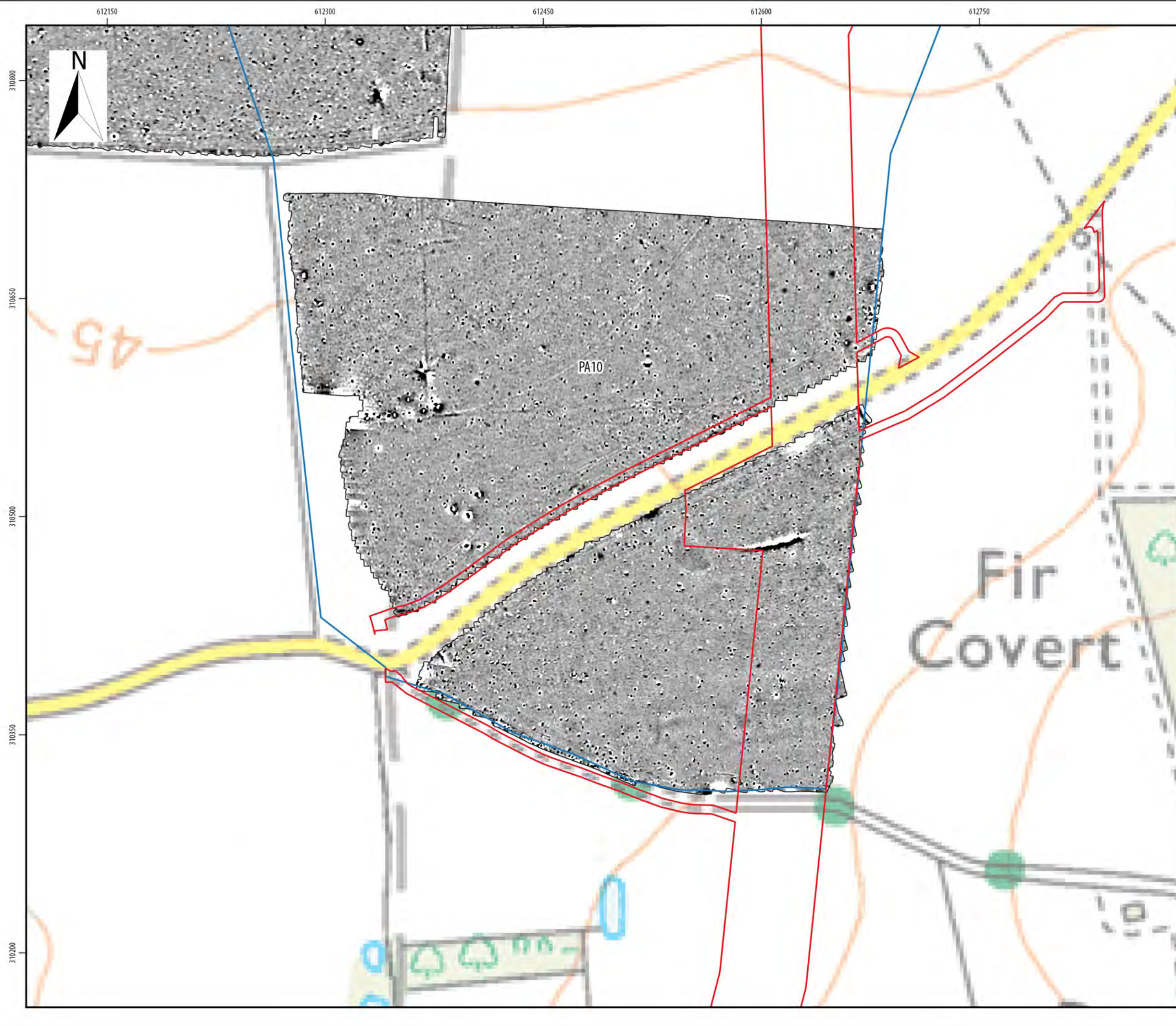


Document number: PB8164-HAR-ZZ-ON-DR-0001

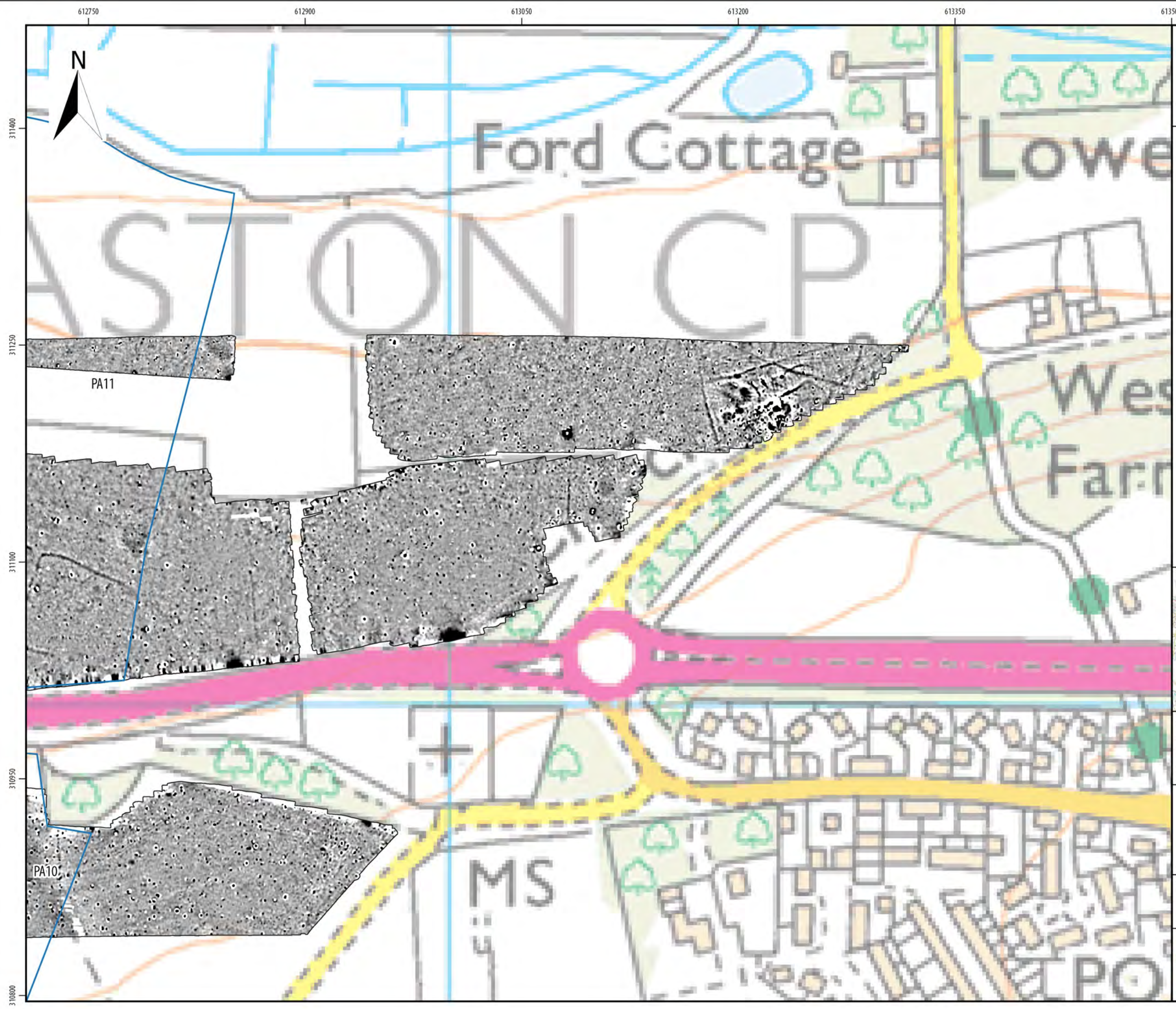


A	03/02/2022	1:2,500	A3	TW	SH	AW
REV	DATE	SCALE	SIZE	DRW	CHK	APR

Report:  
Geophysical Survey Report







### Sheringham and Dudgeon Extension Projects

ILLUS 20

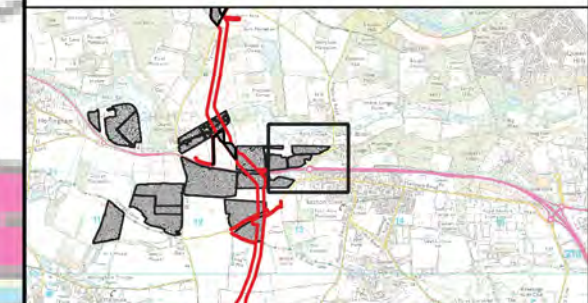
Processed greyscale magnetometer data:  
Area PA11

#### Legend


- DCO Boundary
- Surveyed Area
- Unsurveyed Area
- Geophysical Survey Extent



Data Sources: Insert Data Sources  
 Base map: © Crown copyright and database rights 2022,  
 Ordnance Survey 0100031673; © OpenStreetMap (and)  
 contributors, CC-BY-SA



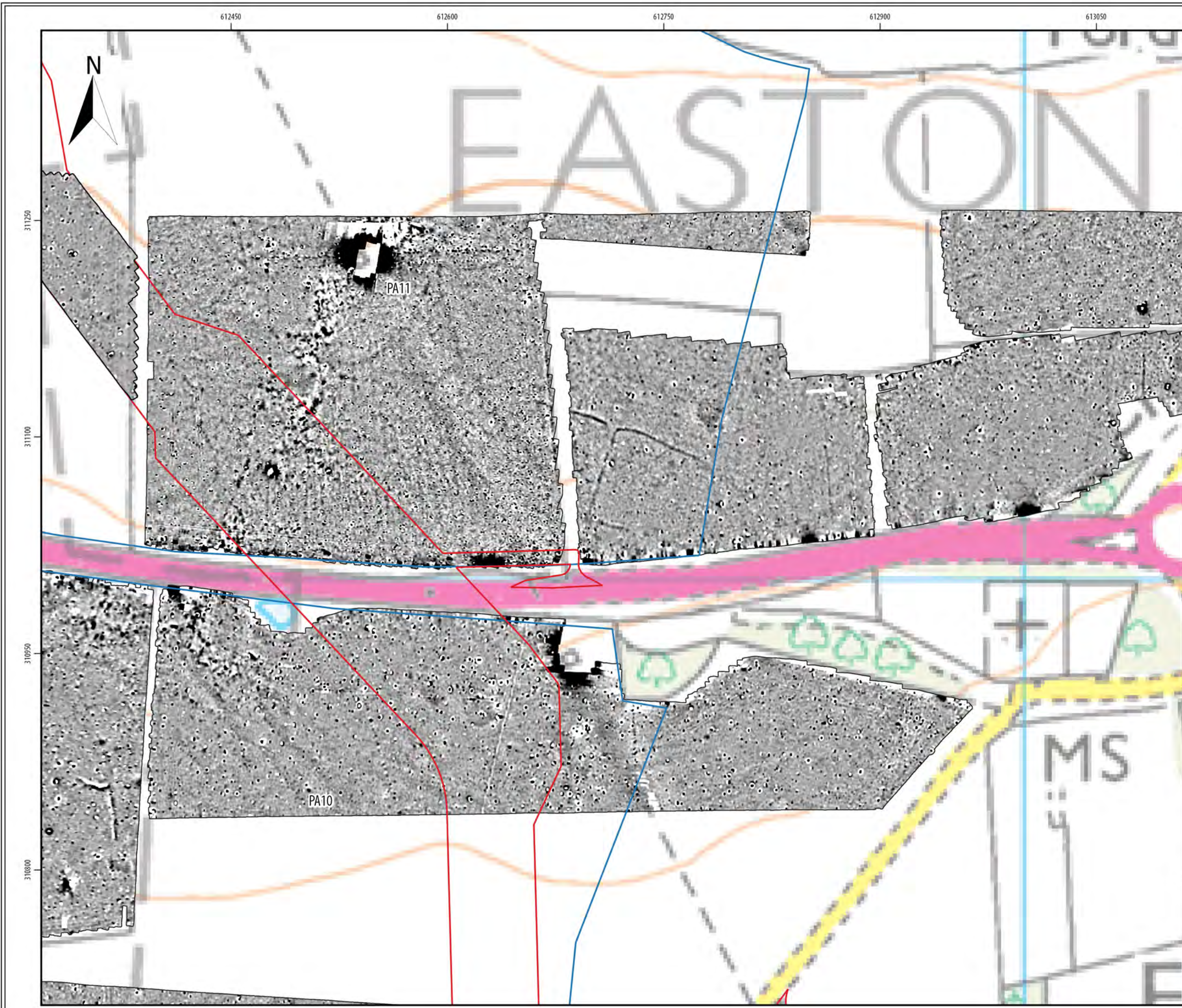
Document number: PB8164-HAR-ZZ-ON-DR-0001



A	03/02/2022	1:2,500	A3	TW	SH	AW
REV	DATE	SCALE	SIZE	DRW	CHK	APR

Report:  
Geophysical Survey Report





# Sheringham and Dudgeon Extension Projects

ILLUS 21

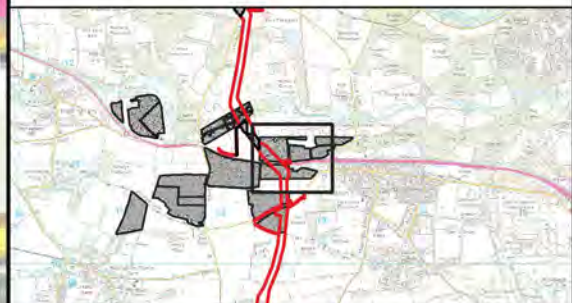
Processed greyscale magnetometer data:  
Area PA11

## Legend

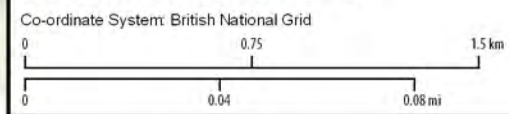
- DCO Boundary
- Surveyed Area
- Unsurveyed Area
- Geophysical Survey Extent



Data Sources: Insert Data Sources  
 Base map: © Crown copyright and database rights 2022,  
 Ordnance Survey 0100031673; © OpenStreetMap (and)  
 contributors, CC-BY-SA



Document number: PB8164-HAR-ZZ-ON-DR-0001



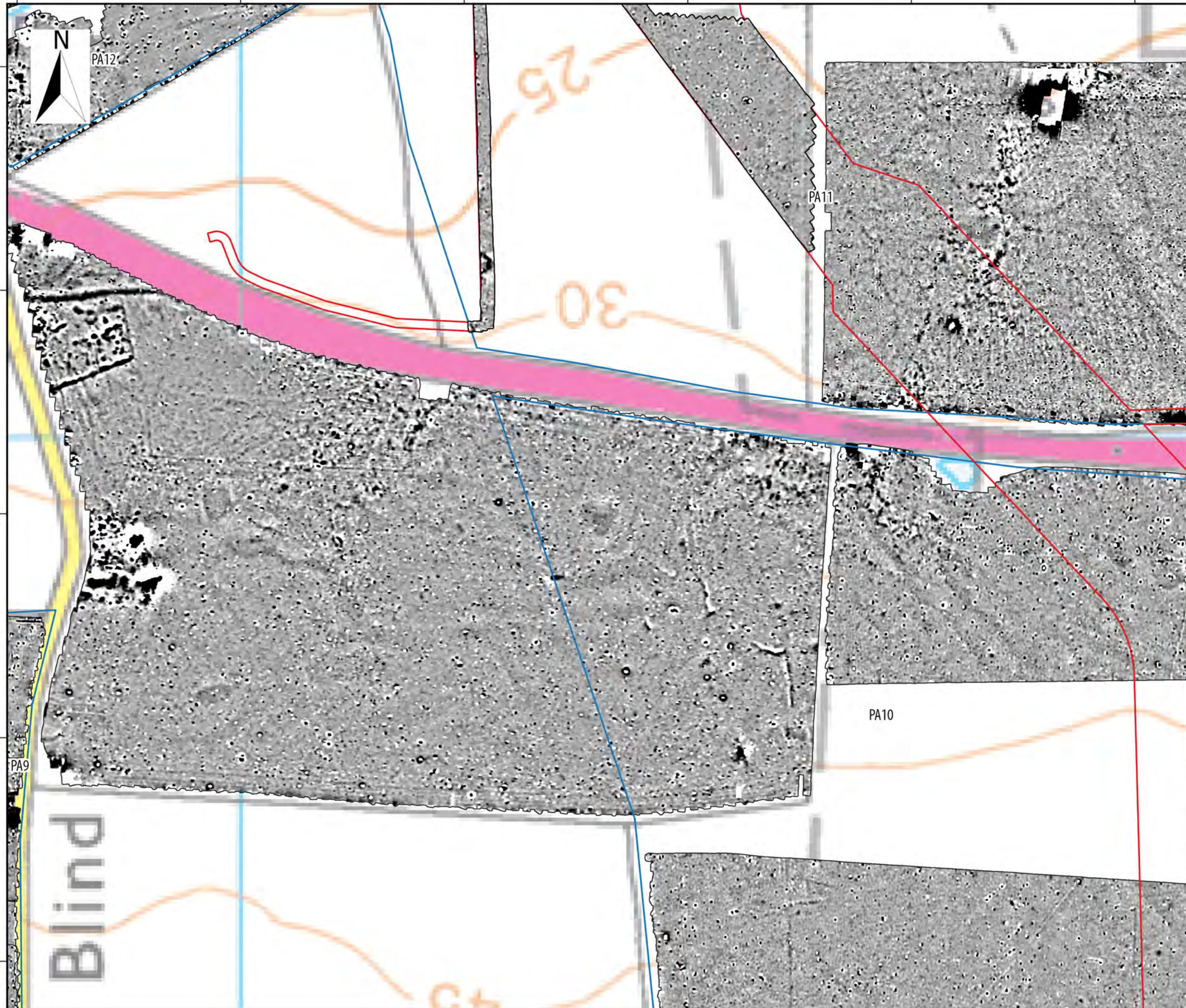
A	03/02/2022	1:2,500	A3	TW	SH	AW
REV	DATE	SCALE	SIZE	DRW	CHK	APR

Report:  
 Geophysical Survey Report





611850 612000 612150 612300 612450 612600

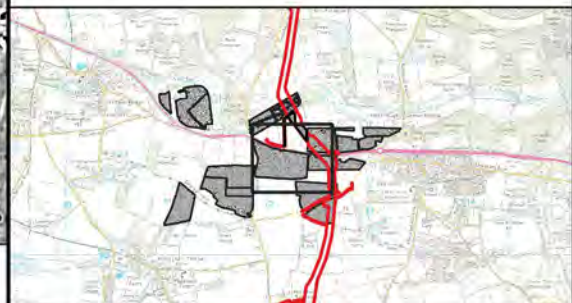


**Sheringham and Dudgeon  
Extension Projects**  
ILLUS 22  
Processed greyscale magnetometer data:  
Area PA11


- Legend**
- DCO Boundary
  - Surveyed Area
  - Unsurveyed Area
  - Geophysical Survey Extent



Data Sources: Insert Data Sources  
Base map: © Crown copyright and database rights 2022,  
Ordnance Survey 0100031673; © OpenStreetMap (and)  
contributors, CC-BY-SA



Document number: PB8164-HAR-ZZ-ON-DR-0001



A	03/02/2022	1:2,500	A3	TW	SH	AW
REV	DATE	SCALE	SIZE	DRW	CHK	APR

Report:  
Geophysical Survey Report



Blind


310650

310800

310950

311100

311250



PA12

PA11

PA10

PA9



611850 612000 612150 612300 612450 612600

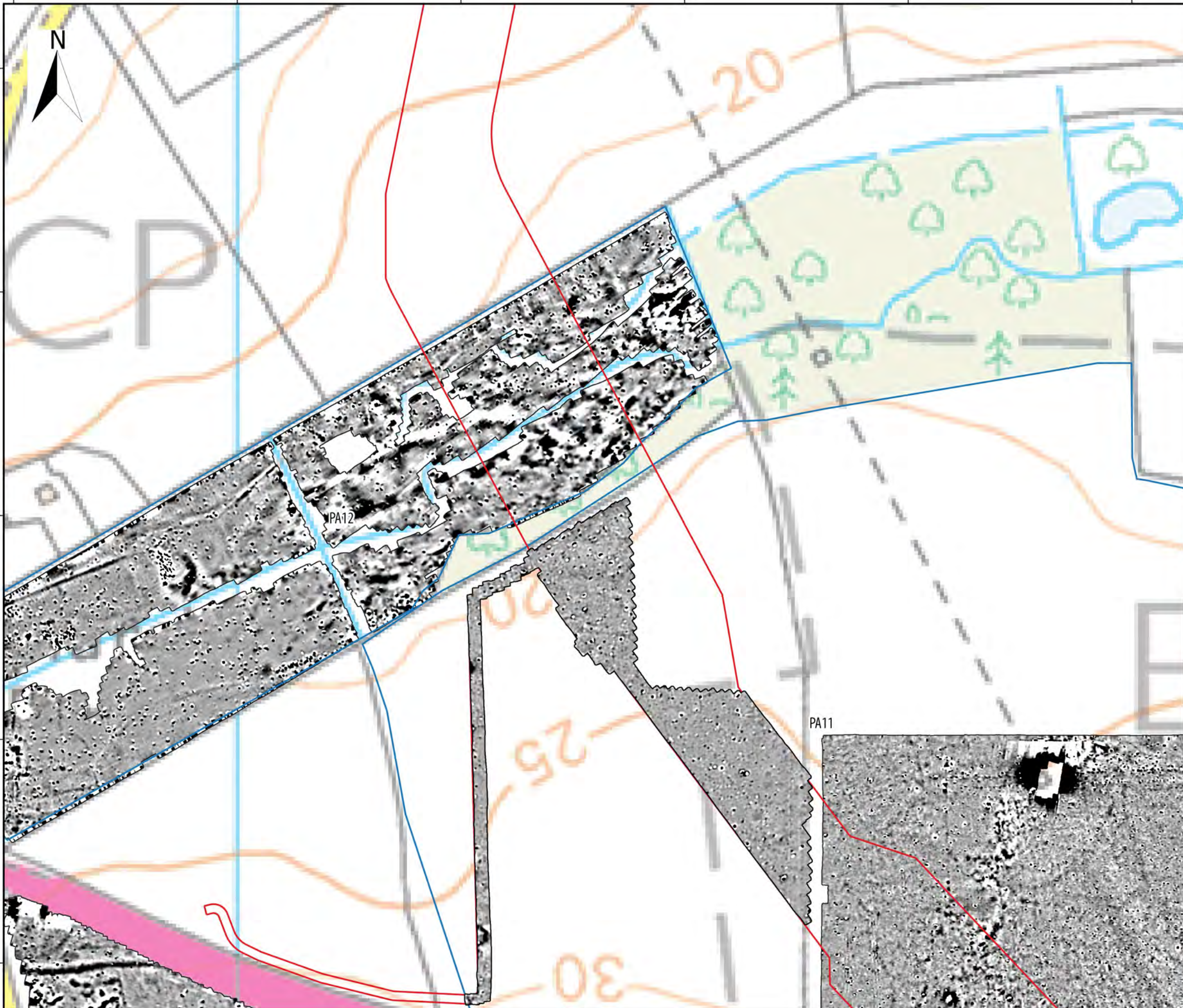
311700

311550

311400

311250

311100



### Sheringham and Dudgeon Extension Projects

ILLUS 23

Processed greyscale magnetometer data:  
Area PA11 & PA12

#### Legend


- DCO Boundary
- Surveyed Area
- Unsurveyed Area
- Geophysical Survey Extent



Data Sources: Insert Data Sources  
Base map: © Crown copyright and database rights 2022,  
Ordnance Survey 0100031673; © OpenStreetMap (and)  
contributors, CC-BY-SA



Document number: PB8164-HAR-ZZ-ON-DR-0001



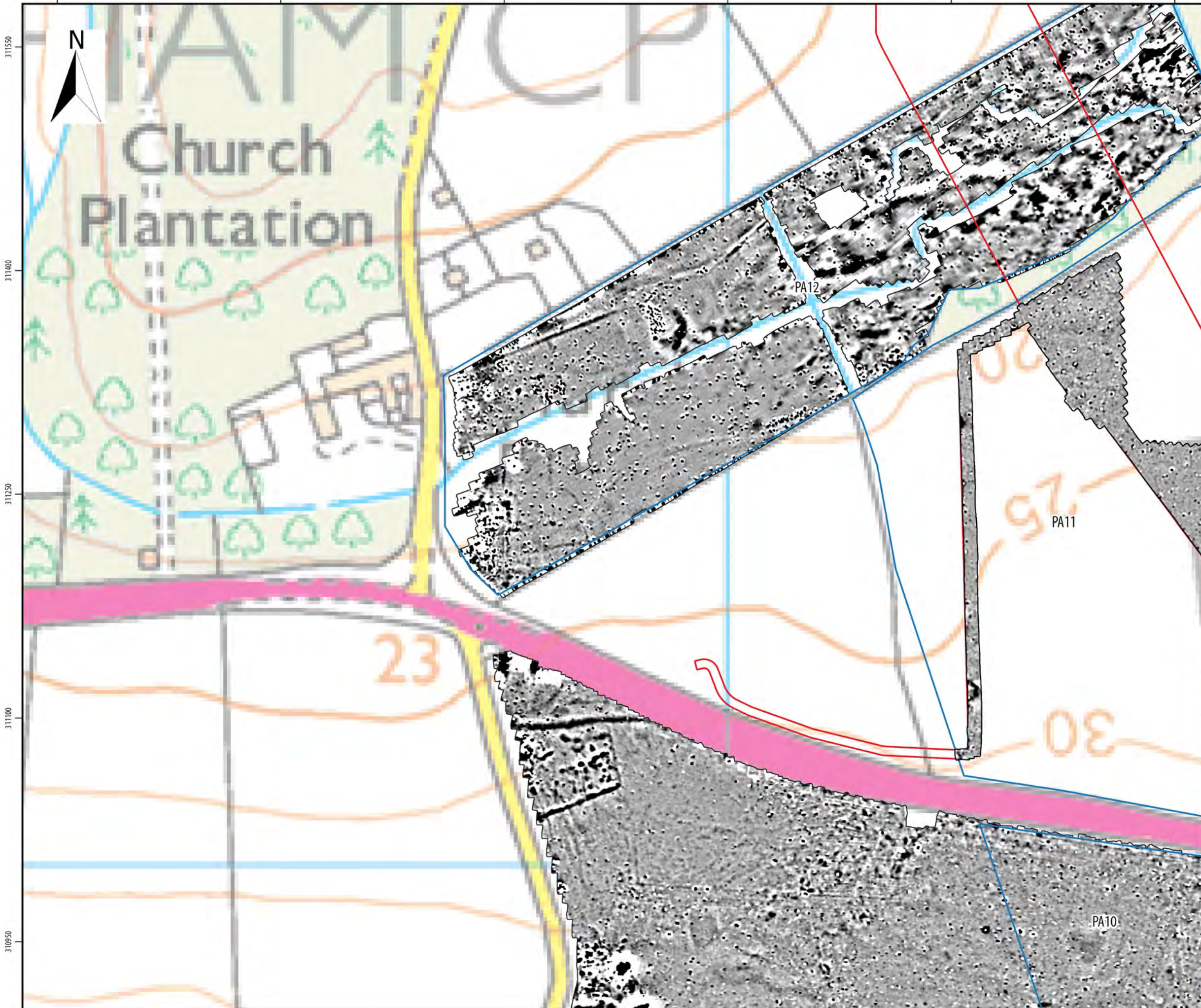
A	03/02/2022	1:2,500	A3	TW	SH	AW
REV	DATE	SCALE	SIZE	DRW	CHK	APR

Report:  
Geophysical Survey Report





61150 611700 611850 612000 612150 612300



**Sheringham and Dudgeon  
Extension Projects**  
ILLUS 24  
Processed greyscale magnetometer data:  
Area PA11 & PA12

**Legend**


- DCO Boundary
- Surveyed Area
- Unsurveyed Area
- Geophysical Survey Extent



Data Sources: Insert Data Sources  
Base map: © Crown copyright and database rights 2022,  
Ordnance Survey 0100031673; © OpenStreetMap (and)  
contributors, CC-BY-SA



Document number: PB8164-HAR-ZZ-ON-DR-0001



A	03/02/2022	1:2,500	A3	TW	SH	AW
REV	DATE	SCALE	SIZE	DRW	CHK	APR

Report:  
Geophysical Survey Report





611550 611700 611850 612000 612150

311100  
310950  
310800  
310650  
310500



23

PA11

PA10

PA9

Blind

45





12

### Sheringham and Dudgeon Extension Projects

ILLUS 25

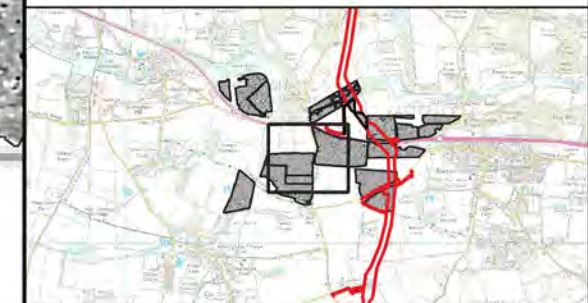
Processed greyscale magnetometer data:  
Area PA9 & 11

#### Legend

-  DCO Boundary
-  Surveyed Area
-  Unsurveyed Area
-  Geophysical Survey Extent

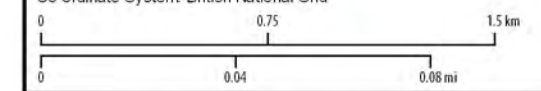


Data Sources: Insert Data Sources  
Base map: © Crown copyright and database rights 2022,  
Ordnance Survey 0100031673; © OpenStreetMap (and)  
contributors, CC-BY-SA



Document number: PB8164-HAR-ZZ-ON-DR-0001

Co-ordinate System: British National Grid



A	03/02/2022	1:2,500	A3	TW	SH	AW
REV	DATE	SCALE	SIZE	DRW	CHK	APR

Report:  
Geophysical Survey Report





# Sheringham and Dudgeon Extension Projects

ILLUS 26

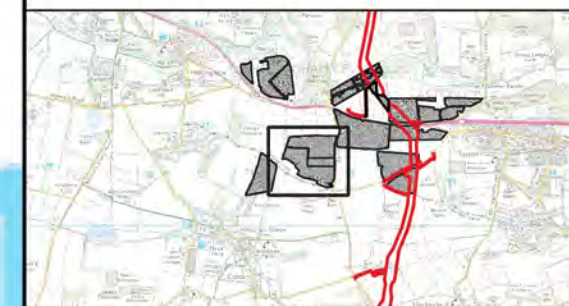
Processed greyscale magnetometer data:  
Area PA9

## Legend

- DCO Boundary
- Surveyed Area
- Unsurveyed Area
- Geophysical Survey Extent

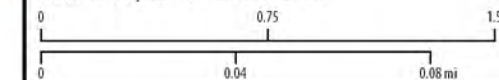


Data Sources: Insert Data Sources  
Base map: © Crown copyright and database rights 2022, Ordnance Survey 0100031673; © OpenStreetMap (and) contributors, CC-BY-SA



Document number: PB8164-HAR-ZZ-ON-DR-0001

Co-ordinate System: British National Grid

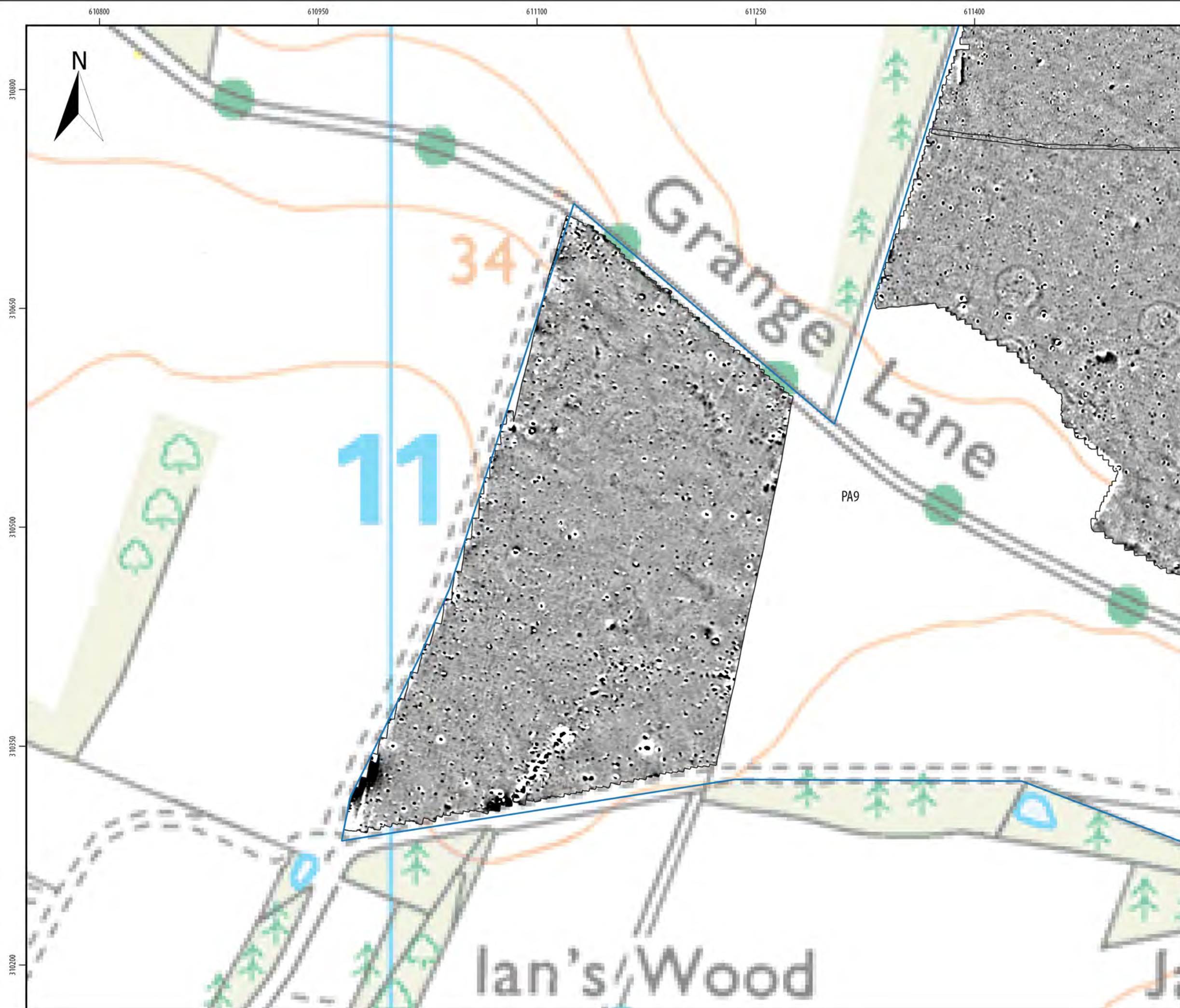


A	03/02/2022	1:2,500	A3	TW	SH	AW
REV	DATE	SCALE	SIZE	DRW	CHK	APR

Report:  
Geophysical Survey Report







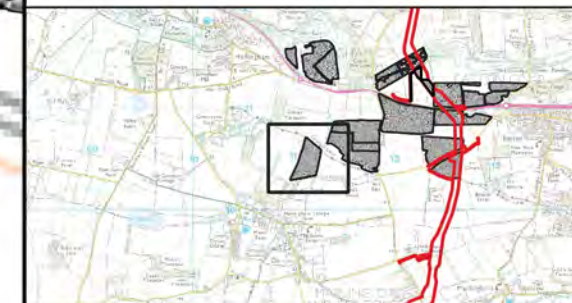
**Sheringham and Dudgeon  
Extension Projects**  
ILLUS 27  
Processed greyscale magnetometer data:  
Area PA9

**Legend**


- DCO Boundary
- Surveyed Area
- Unsurveyed Area
- Geophysical Survey Extent



Data Sources: Insert Data Sources  
Base map: © Crown copyright and database rights 2022,  
Ordnance Survey 0100031673; © OpenStreetMap (and)  
contributors, CC-BY-SA



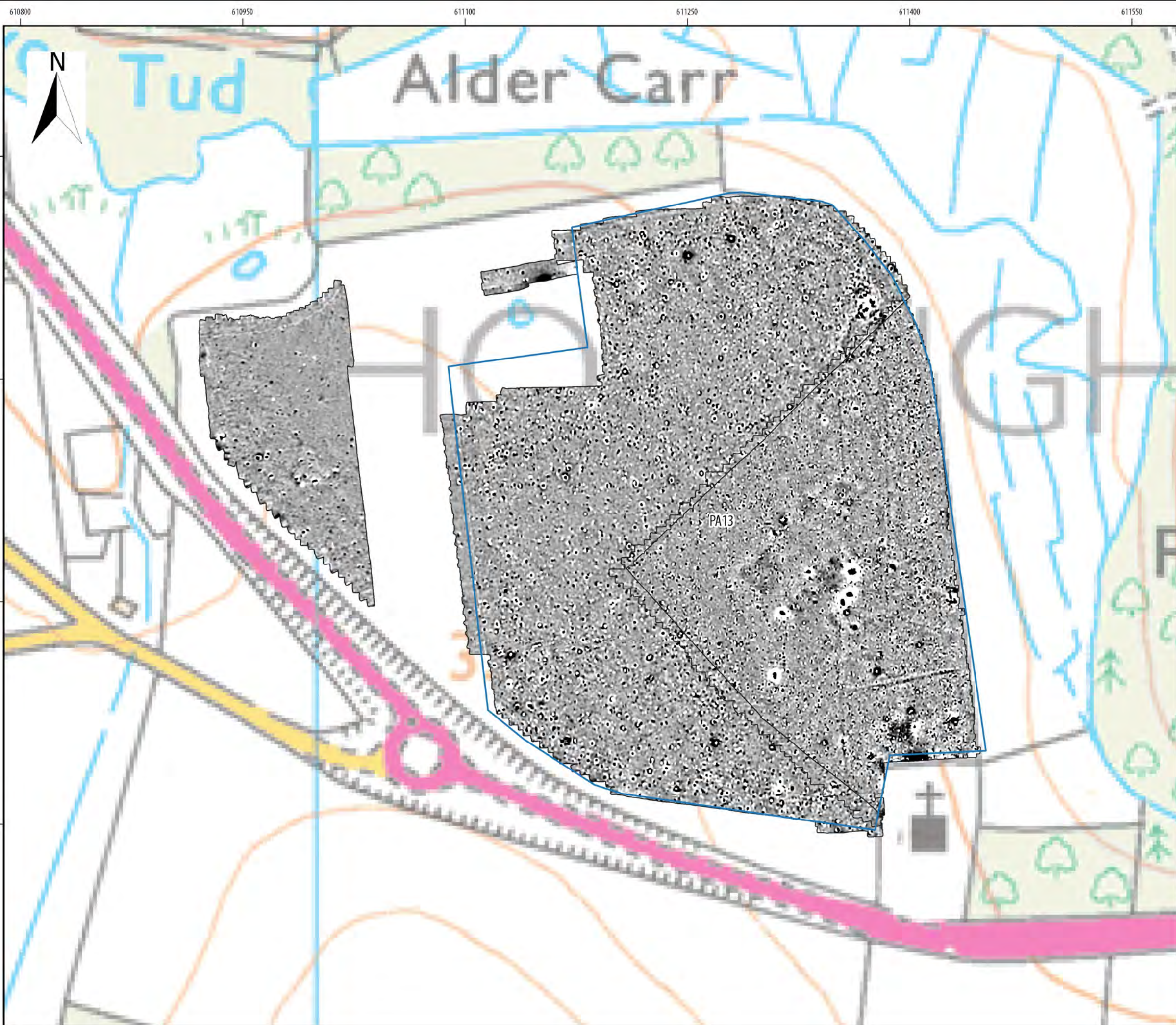
Document number: PB8164-HAR-ZZ-ON-DR-0001



A	03/02/2022	1:2,500	A3	TW	SH	AW
REV	DATE	SCALE	SIZE	DRW	CHK	APR

Report:  
Geophysical Survey Report





# Sheringham and Dudgeon Extension Projects

ILLUS 28

Processed greyscale magnetometer data:  
Area PA13

## Legend


- DCO Boundary
- Surveyed Area
- Unsurveyed Area
- Geophysical Survey Extent



Data Sources: Insert Data Sources  
Base map: © Crown copyright and database rights 2022, Ordnance Survey 0100031673; © OpenStreetMap (and) contributors, CC-BY-SA



Document number: PB8164-HAR-ZZ-ON-DR-0001



A	03/02/2022	1:2,500	A3	TW	SH	AW
REV	DATE	SCALE	SIZE	DRW	CHK	APR

Report: Geophysical Survey Report






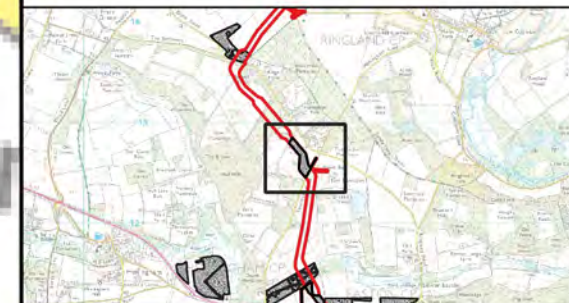
**Sheringham and Dudgeon  
Extension Projects**  
ILLUS 29  
Processed greyscale magnetometer data:  
Area PA14

**Legend**

- DCO Boundary
- Surveyed Area
- Unsurveyed Area
- Geophysical Survey Extent

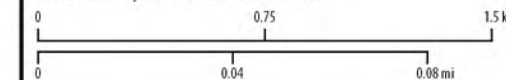


Data Sources: Insert Data Sources  
Base map: © Crown copyright and database rights 2022,  
Ordnance Survey 0100031673; © OpenStreetMap (and)  
contributors, CC-BY-SA



Document number: PB8164-HAR-ZZ-ON-DR-0001

Co-ordinate System: British National Grid



A	03/02/2022	1:2,500	A3	TW	SH	AW
REV	DATE	SCALE	SIZE	DRW	CHK	APR

Report:  
Geophysical Survey Report



61100 611250 611400 611550 611700 611850

31400

313950

313800

313650





313500



### Sheringham and Dudgeon Extension Projects

ILLUS 30  
Processed greyscale magnetometer data:  
Area PA15

#### Legend

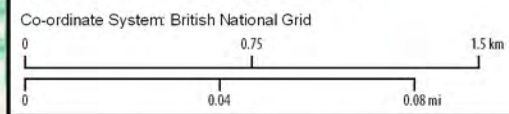
-  DCO Boundary
-  Surveyed Area
-  Unsurveyed Area
-  Geophysical Survey Extent



Data Sources: Insert Data Sources  
Base map: © Crown copyright and database rights 2022,  
Ordnance Survey 0100031673; © OpenStreetMap (and)  
contributors, CC-BY-SA

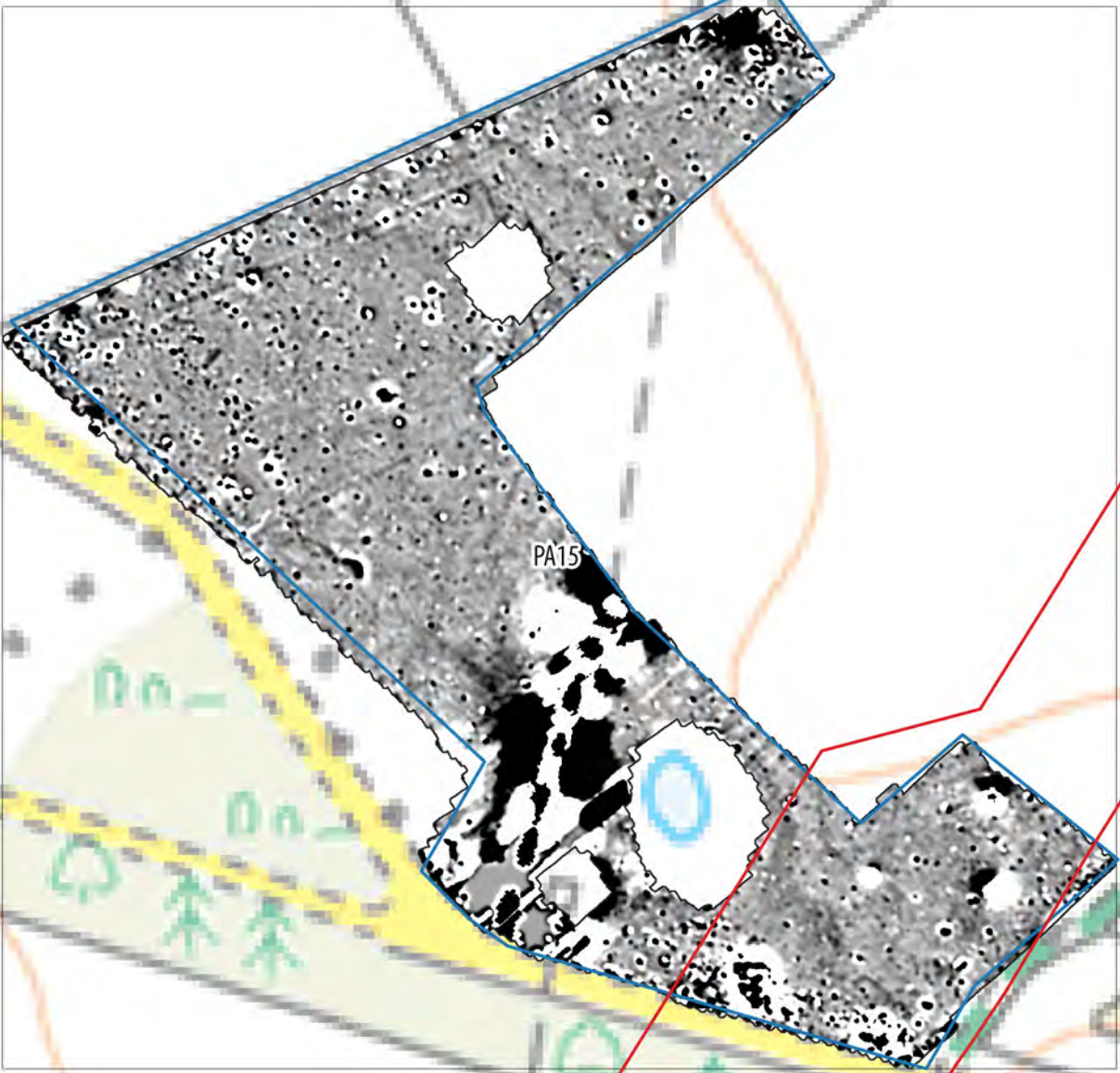


Document number: PB8164-HAR-ZZ-ON-DR-0001



A	03/02/2022	1:2,500	A3	TW	SH	AW
REV	DATE	SCALE	SIZE	DRW	CHK	APR

Report:  
Geophysical Survey Report





611700 611850 612000 612150 612300

316350

316200

316050

315900

315750



# Scotchwood Hills

# Marlton

# MORTON





# Spinney

PA17

## Sheringham and Dudgeon Extension Projects

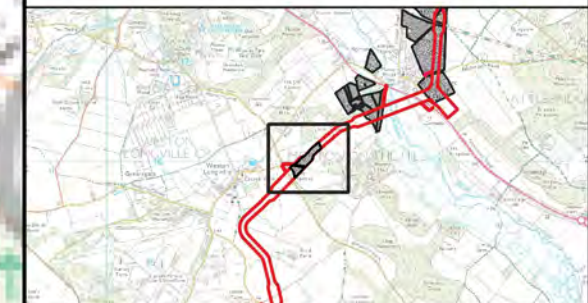
ILLUS 31  
Processed greyscale magnetometer data:  
Area PA17

### Legend

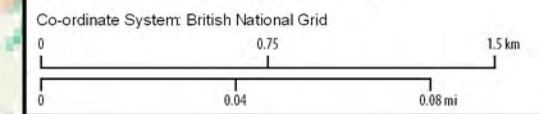
-  DCO Boundary
-  Surveyed Area
-  Unsurveyed Area
-  Geophysical Survey Extent



Data Sources: Insert Data Sources  
Base map: © Crown copyright and database rights 2022,  
Ordnance Survey 0100031673; © OpenStreetMap (and)  
contributors, CC-BY-SA



Document number: PB8164-HAR-ZZ-ON-DR-0001



A	03/02/2022	1:2,500	A3	TW	SH	AW
REV	DATE	SCALE	SIZE	DRW	CHK	APR

Report:  
Geophysical Survey Report









# Sheringham and Dudgeon Extension Projects

ILLUS 32

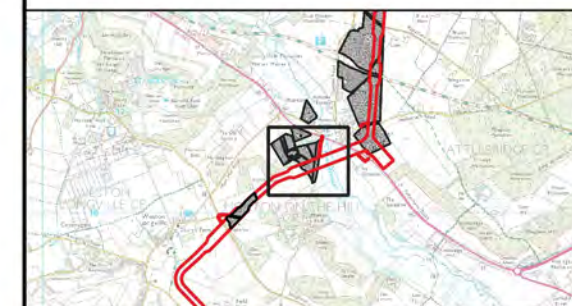
Processed greyscale magnetometer data:  
Area PA18

## Legend

-  DCO Boundary
-  Surveyed Area
-  Unsurveyed Area
-  Geophysical Survey Extent

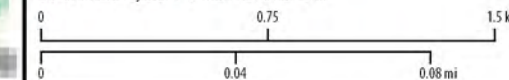


Data Sources: Insert Data Sources  
Base map: © Crown copyright and database rights 2022,  
Ordnance Survey 0100031673; © OpenStreetMap (and)  
contributors, CC-BY-SA



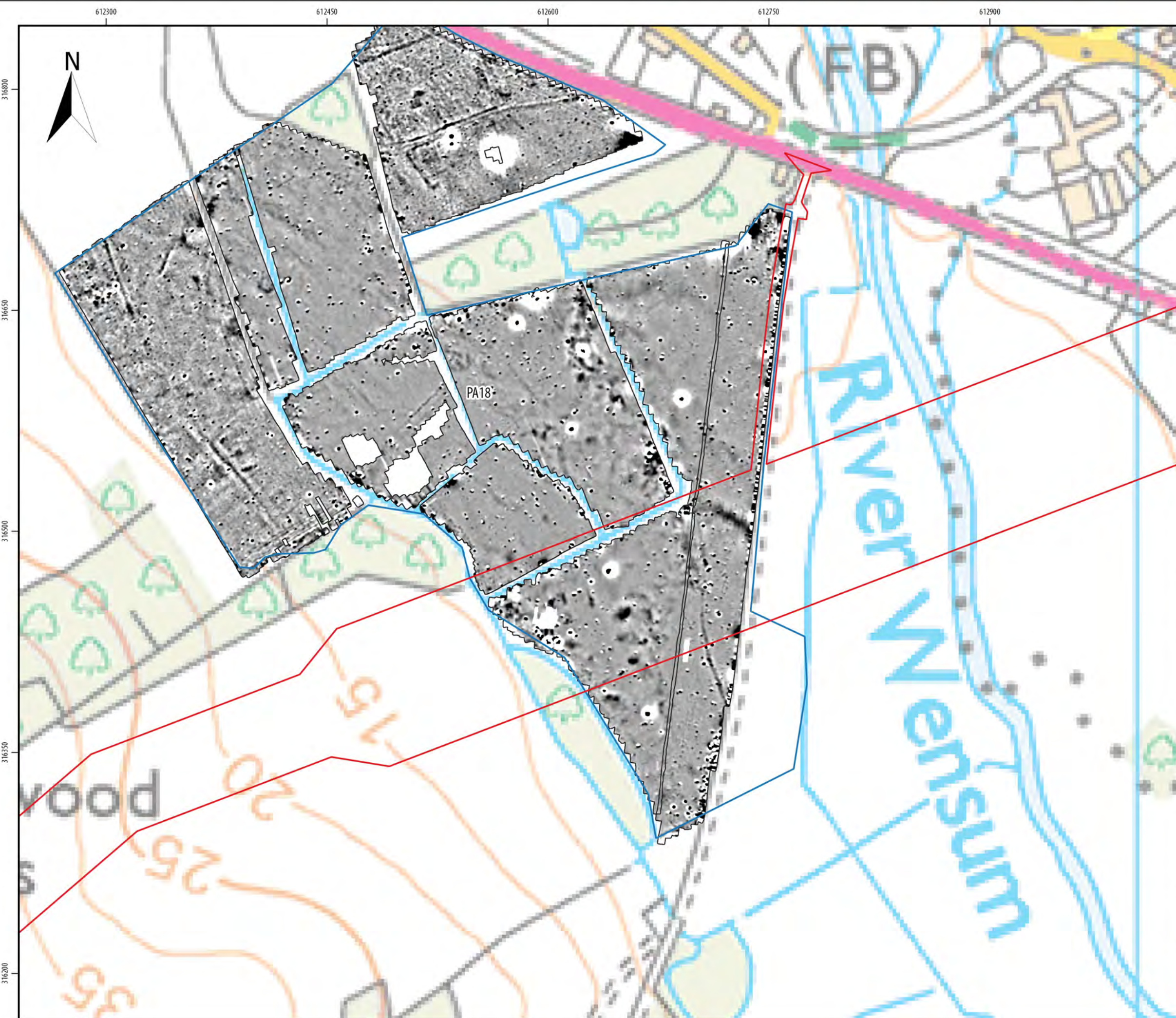
Document number: PB8164-HAR-ZZ-ON-DR-0001

Co-ordinate System: British National Grid



A	03/02/2022	1:2,500	A3	TW	SH	AW
REV	DATE	SCALE	SIZE	DRW	CHK	APR

Report:  
Geophysical Survey Report





612150 612300 612450 612600 612750




316950

316800

316650

316500

13



PA19

PA18

Mort  
Bridg  
(FE





RIVER

### Sheringham and Dudgeon Extension Projects

ILLUS 33

Processed greyscale magnetometer data:  
Area PA18 & PA19

#### Legend


-  DCO Boundary
-  Surveyed Area
-  Unsurveyed Area
-  Geophysical Survey Extent



Data Sources: Insert Data Sources  
Base map: © Crown copyright and database rights 2022,  
Ordnance Survey 0100031673; © OpenStreetMap (and)  
contributors, CC-BY-SA



Document number: PB8164-HAR-ZZ-ON-DR-0001

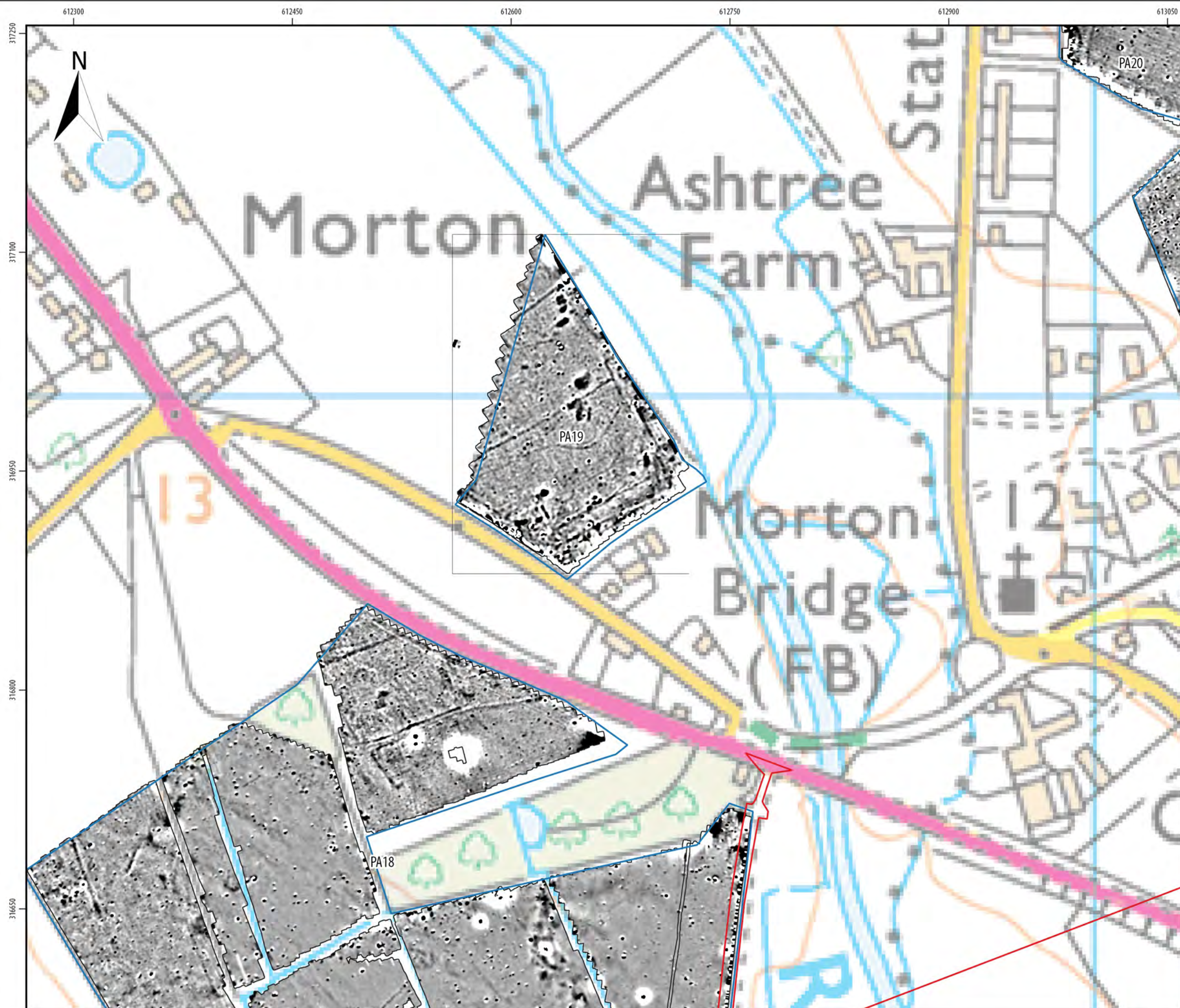


A	03/02/2022	1:2,500	A3	TW	SH	AW
REV	DATE	SCALE	SIZE	DRW	CHK	APR

Report:  
Geophysical Survey Report







**Sheringham and Dudgeon  
Extension Projects**  
ILLUS 34  
Processed greyscale magnetometer data:  
Area PA18 & PA19

**Legend**


- DCO Boundary
- Surveyed Area
- Unsurveyed Area
- Geophysical Survey Extent



Data Sources: Insert Data Sources  
Base map: © Crown copyright and database rights 2022,  
Ordnance Survey 0100031673; © OpenStreetMap (and)  
contributors, CC-BY-SA



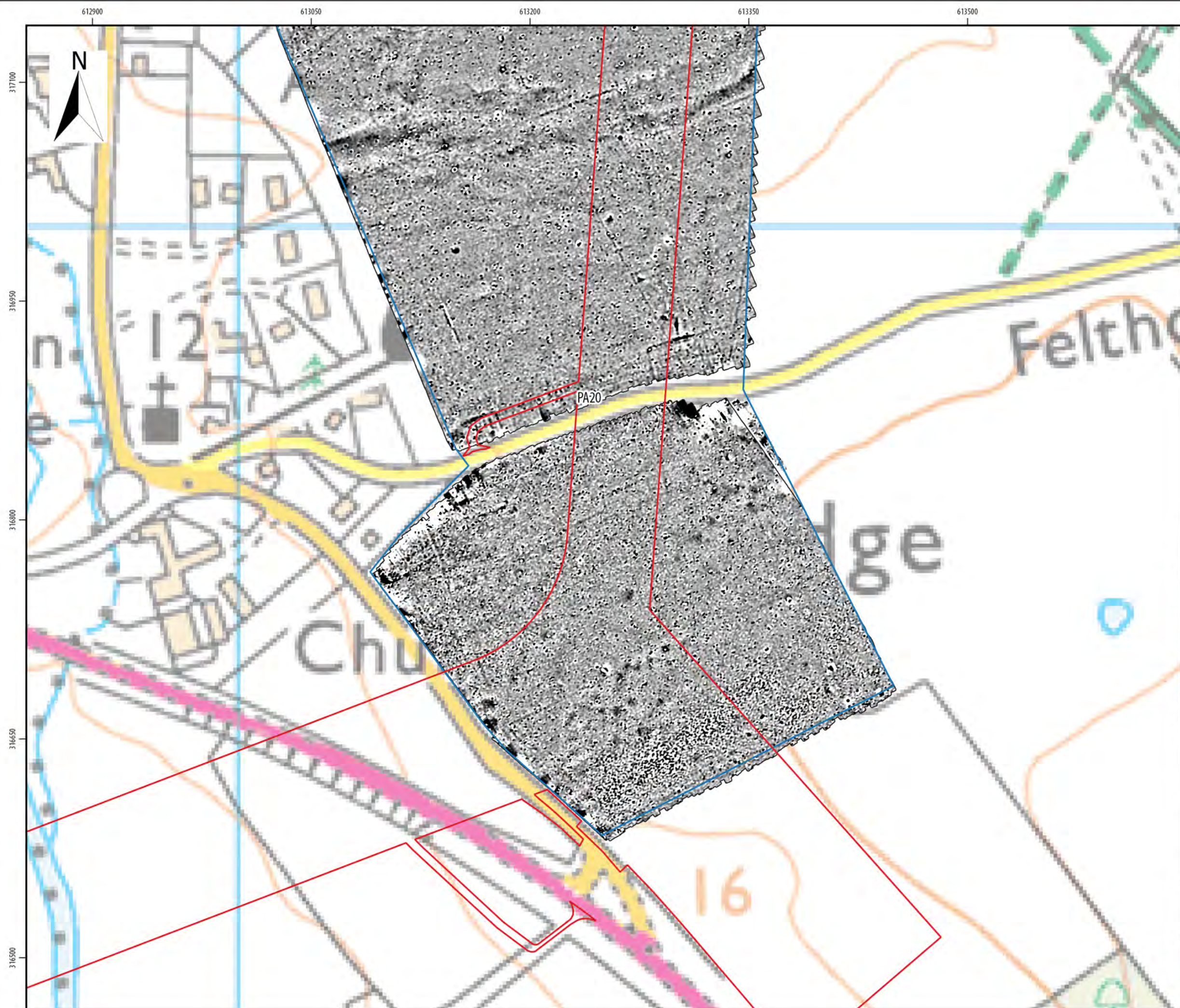
Document number: PB8164-HAR-ZZ-ON-DR-0001



A	03/02/2022	1:2,500	A3	TW	SH	AW
REV	DATE	SCALE	SIZE	DRW	CHK	APR

Report:  
Geophysical Survey Report





# Sheringham and Dudgeon Extension Projects

ILLUS 35

Processed greyscale magnetometer data:  
Area PA20

## Legend


- DCO Boundary
- Surveyed Area
- Unsurveyed Area
- Geophysical Survey Extent



Data Sources: Insert Data Sources  
 Base map: © Crown copyright and database rights 2022,  
 Ordnance Survey 0100031673; © OpenStreetMap (and)  
 contributors, CC-BY-SA



Document number: PB8164-HAR-ZZ-ON-DR-0001



A	03/02/2022	1:2,500	A3	TW	SH	AW
REV	DATE	SCALE	SIZE	DRW	CHK	APR

Report:  
 Geophysical Survey Report





612900 613050 613200 613350 613500

317550 317400 317250 317100 316950



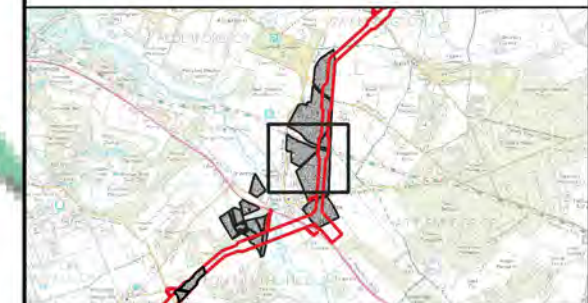
**Sheringham and Dudgeon  
Extension Projects**  
ILLUS 36  
Processed greyscale magnetometer data:  
Area PA20 & PA21

**Legend**

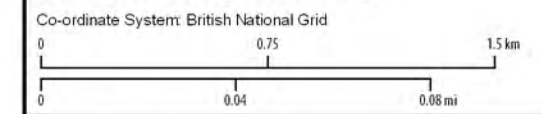
- DCO Boundary
- Surveyed Area
- Unsurveyed Area
- Geophysical Survey Extent



Data Sources: Insert Data Sources  
Base map: © Crown copyright and database rights 2022,  
Ordnance Survey 0100031673; © OpenStreetMap (and)  
contributors, CC-BY-SA



Document number: PB8164-HAR-ZZ-ON-DR-0001



A	03/02/2022	1:2,500	A3	TW	SH	AW
REV	DATE	SCALE	SIZE	DRW	CHK	APR

Report:  
Geophysical Survey Report





612900 613050 613200 613350 613500

317400 317550 317700 317850 318000

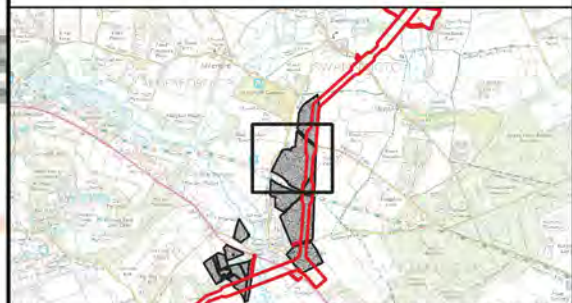


**Sheringham and Dudgeon  
Extension Projects**  
ILLUS 37  
Processed greyscale magnetometer data:  
Area PA20, PA21, & PA22

- Legend**
- DCO Boundary
  - Surveyed Area
  - Unsurveyed Area
  - Geophysical Survey Extent



Data Sources: Insert Data Sources  
Base map: © Crown copyright and database rights 2022,  
Ordnance Survey 0100031673; © OpenStreetMap (and)  
contributors, CC-BY-SA



Document number: PB8164-HAR-ZZ-ON-DR-0001  
Co-ordinate System: British National Grid

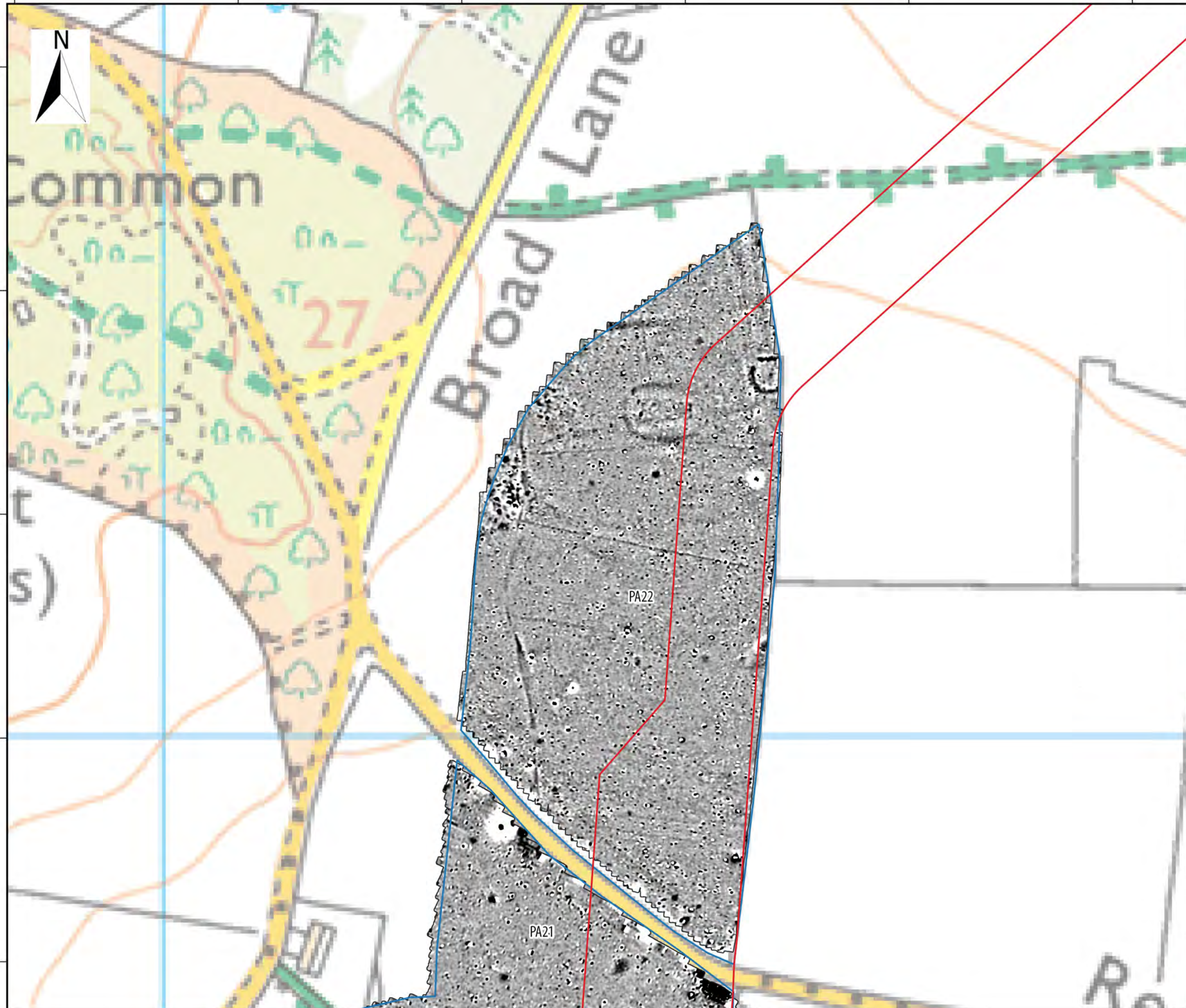
A	03/02/2022	1:2,500	A3	TW	SH	AW
REV	DATE	SCALE	SIZE	DRW	CHK	APR

Report:  
Geophysical Survey Report






612900 613050 613200 613350 613500 613650



**Sheringham and Dudgeon  
Extension Projects**  
ILLUS 38  
Processed greyscale magnetometer data:  
Area PA21 & PA22

- Legend**
- DCO Boundary
  - Surveyed Area
  - Unsurveyed Area
  - Geophysical Survey Extent



Data Sources: Insert Data Sources  
Base map: © Crown copyright and database rights 2022,  
Ordnance Survey 0100031673; © OpenStreetMap (and)  
contributors, CC-BY-SA



Document number: PB8164-HAR-ZZ-ON-DR-0001  
Co-ordinate System: British National Grid

A	03/02/2022	1:2,500	A3	TW	SH	AW
REV	DATE	SCALE	SIZE	DRW	CHK	APR

Report:  
Geophysical Survey Report



317850

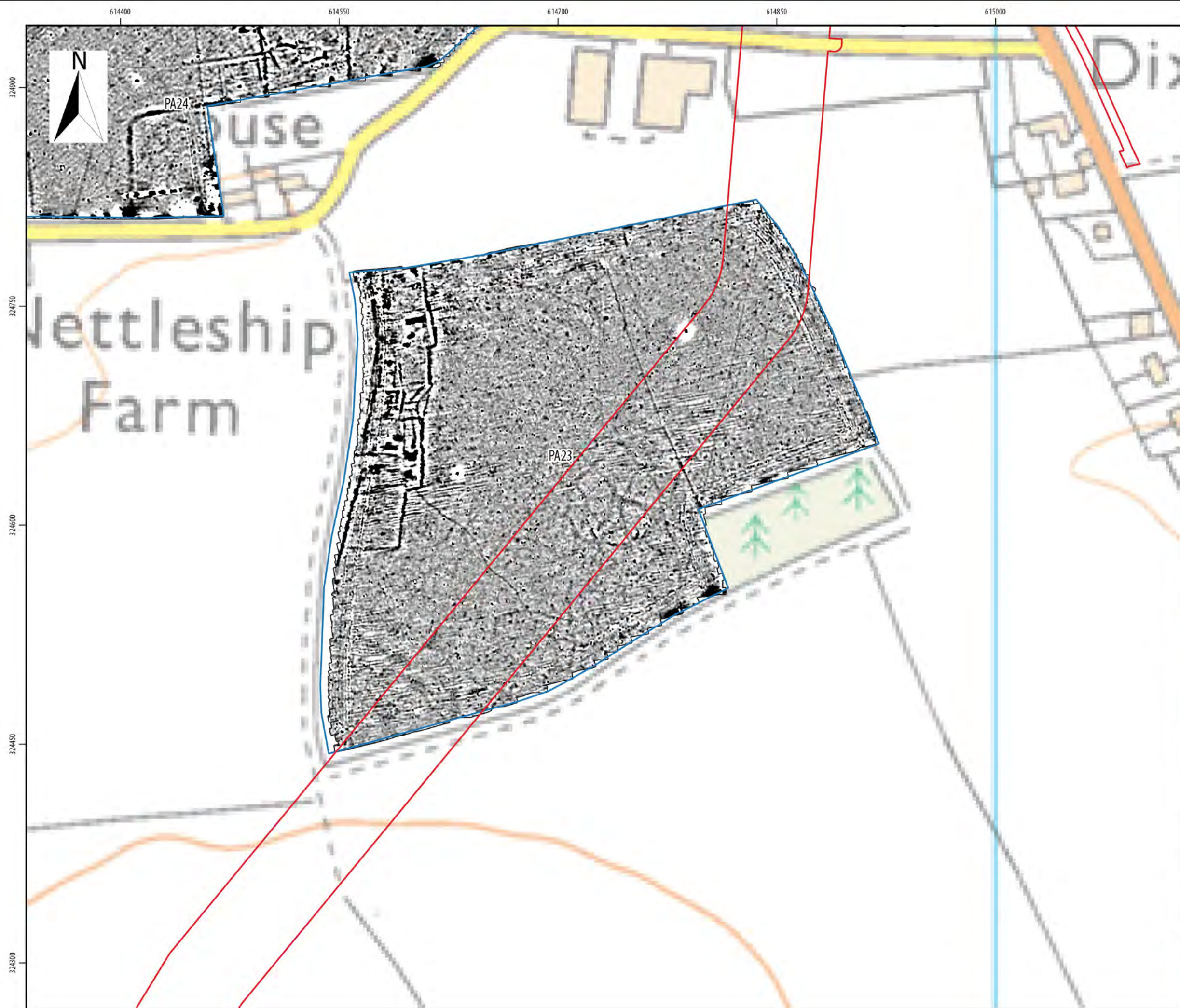
318000

318150

318300

318450





**Sheringham and Dudgeon  
Extension Projects**  
ILLUS 39  
Processed greyscale magnetometer data:  
Area PA23

- Legend**
- DCO Boundary
  - Surveyed Area
  - Unsurveyed Area
  - Geophysical Survey Extent



Data Sources: Insert Data Sources  
Base map: © Crown copyright and database rights 2022,  
Ordnance Survey 0100031673; © OpenStreetMap (and)  
contributors, CC-BY-SA



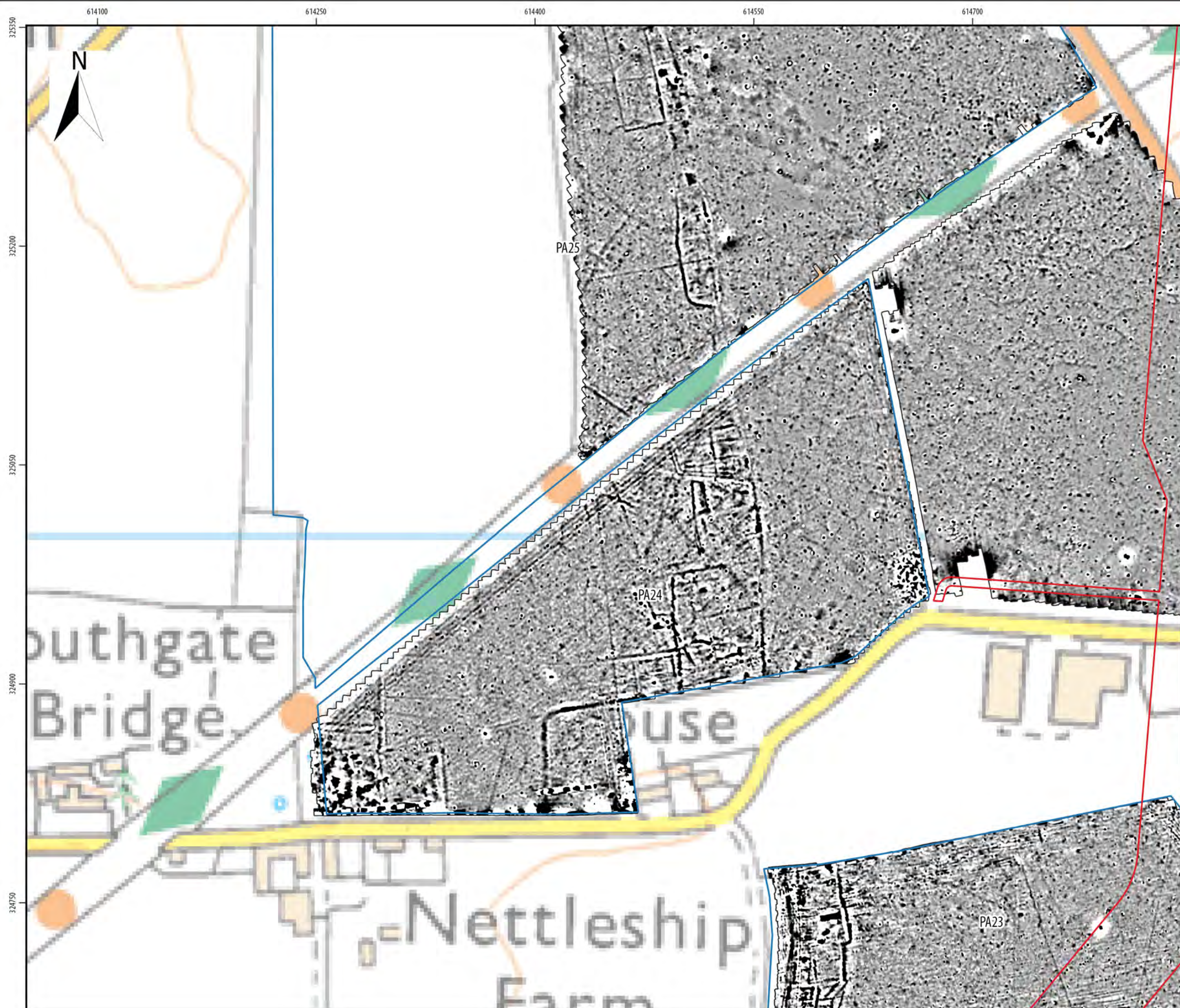
Document number: PB8164-HAR-ZZ-ON-DR-0001  
Co-ordinate System: British National Grid

A	03/02/2022	1:2,500	A3	TW	SH	AW
REV	DATE	SCALE	SIZE	DRW	CHK	APR

Report:  
Geophysical Survey Report







**Sheringham and Dudgeon  
Extension Projects**  
ILLUS 40  
Processed greyscale magnetometer data:  
Area PA23, PA24, & PA25

**Legend**


- DCO Boundary
- Surveyed Area
- Unsurveyed Area
- Geophysical Survey Extent



Data Sources: Insert Data Sources  
Base map: © Crown copyright and database rights 2022,  
Ordnance Survey 0100031673; © OpenStreetMap (and)  
contributors, CC-BY-SA



Document number: PB8164-HAR-ZZ-ON-DR-0001



A	03/02/2022	1:2,500	A3	TW	SH	AW
REV	DATE	SCALE	SIZE	DRW	CHK	APR

Report:  
Geophysical Survey Report



614400 614550 614700 614850 615000 615150



32350  
325200  
325050  
324900



### Sheringham and Dudgeon Extension Projects ILLUS 41

Processed greyscale magnetometer data;  
Area PA24 & PA25

#### Legend

- DCO Boundary
- Surveyed Area
- Unsurveyed Area
- Geophysical Survey Extent

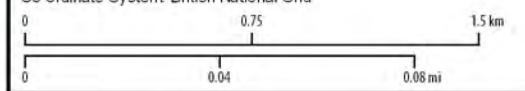


Data Sources: Insert Data Sources  
Base map: © Crown copyright and database rights 2022,  
Ordnance Survey 0100031673; © OpenStreetMap (and)  
contributors, CC-BY-SA



Document number: PB8164-HAR-ZZ-ON-DR-0001

Co-ordinate System: British National Grid

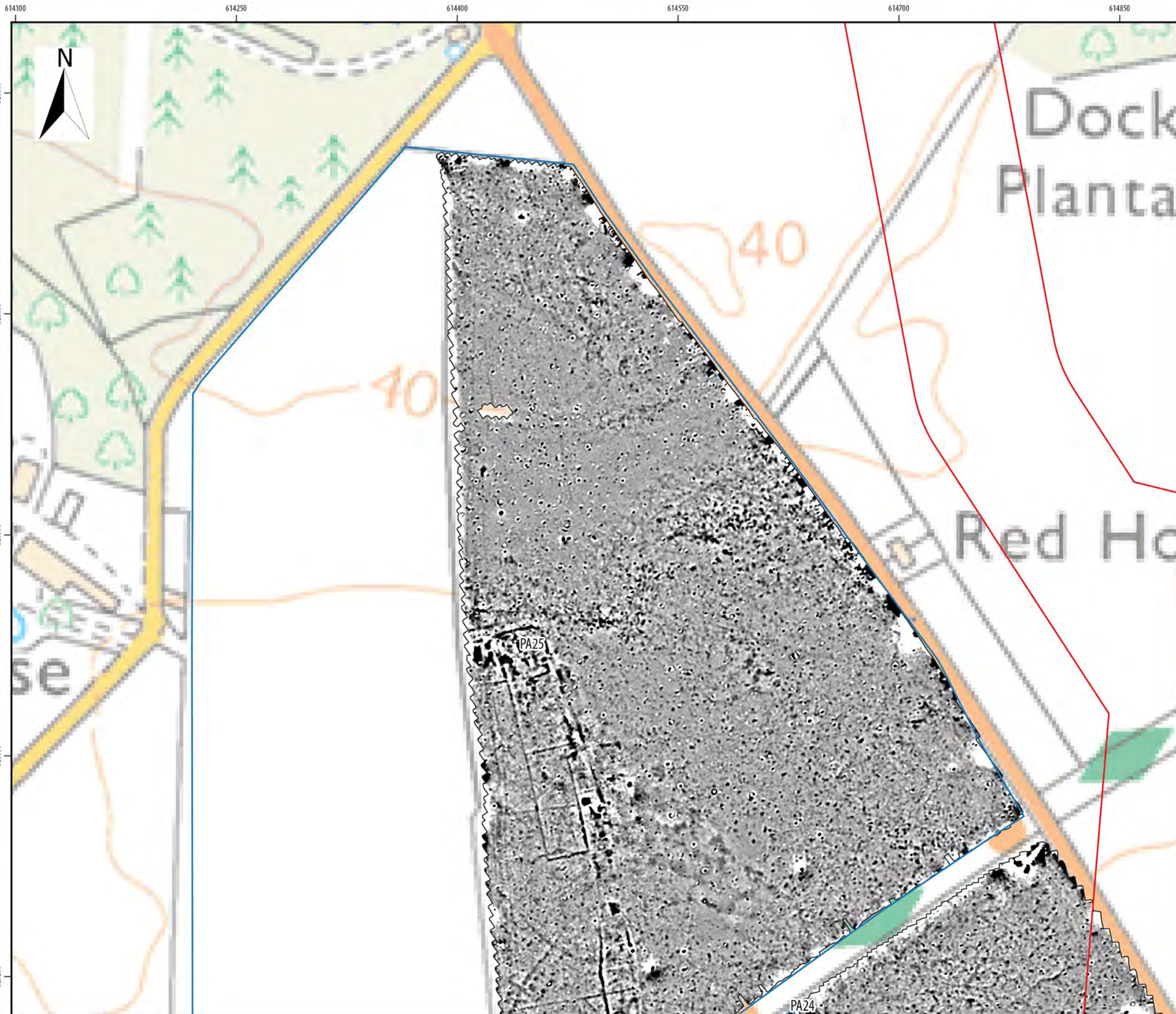


A	03/02/2022	1:2,500	A3	TW	SH	AW
REV	DATE	SCALE	SIZE	DRW	CHK	APR

Report:  
Geophysical Survey Report







**Sheringham and Dudgeon  
Extension Projects**  
ILLUS 42  
Processed greyscale magnetometer data:  
Area PA25

- Legend**
- DCO Boundary
  - Surveyed Area
  - Unsurveyed Area
  - Geophysical Survey Extent



Data Sources: Insert Data Sources  
Base map: © Crown copyright and database rights 2022,  
Ordnance Survey 0100031673; © OpenStreetMap (and)  
contributors, CC-BY-SA



Document number: PB8164-HAR-ZZ-ON-DR-0001  
Co-ordinate System: British National Grid

REV	DATE	SCALE	SIZE	DRW	CHK	APR
A	03/02/2022	1:2,500	A3	TW	SH	AW

Report:  
Geophysical Survey Report





613200 613350 613500 613650 613800

329250

329100

328950

328800

328650



St Andrews  
Spinney

PA27

PA26

45

Lawn  
Plantation





OU  
H

### Sheringham and Dudgeon Extension Projects

ILLUS 43

Processed greyscale magnetometer data:  
Area PA26

#### Legend

-  DCO Boundary
-  Surveyed Area
-  Unsurveyed Area
-  Geophysical Survey Extent

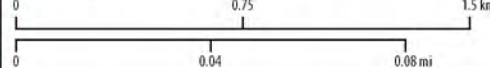


Data Sources: Insert Data Sources  
Base map: © Crown copyright and database rights 2022,  
Ordnance Survey 0100031673; © OpenStreetMap (and)  
contributors, CC-BY-SA



Document number: PB8164-HAR-ZZ-ON-DR-0001

Co-ordinate System: British National Grid



A	03/02/2022	1:2,500	A3	TW	SH	AW
REV	DATE	SCALE	SIZE	DRW	CHK	APR

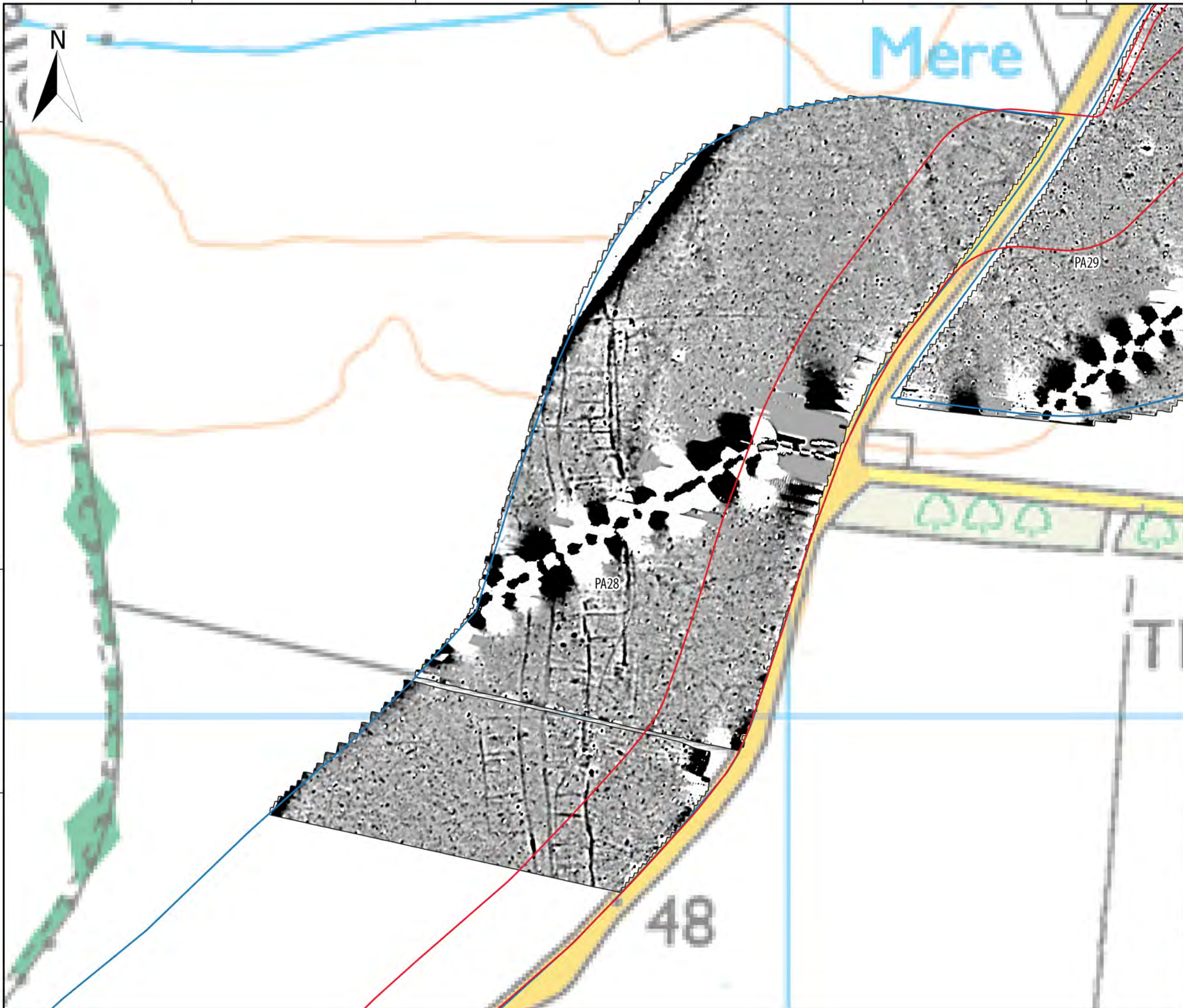
Report:  
Geophysical Survey Report





612600 612750 612900 613050 613200

332400  
332250  
332100  
331950



**Sheringham and Dudgeon  
Extension Projects**  
ILLUS 44  
Processed greyscale magnetometer data:  
Area PA28 & PA29

**Legend**

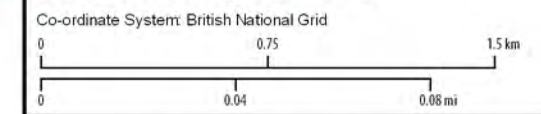
- DCO Boundary
- Surveyed Area
- Unsurveyed Area
- Geophysical Survey Extent



Data Sources: Insert Data Sources  
Base map: © Crown copyright and database rights 2022,  
Ordnance Survey 0100031673; © OpenStreetMap (and)  
contributors, CC-BY-SA



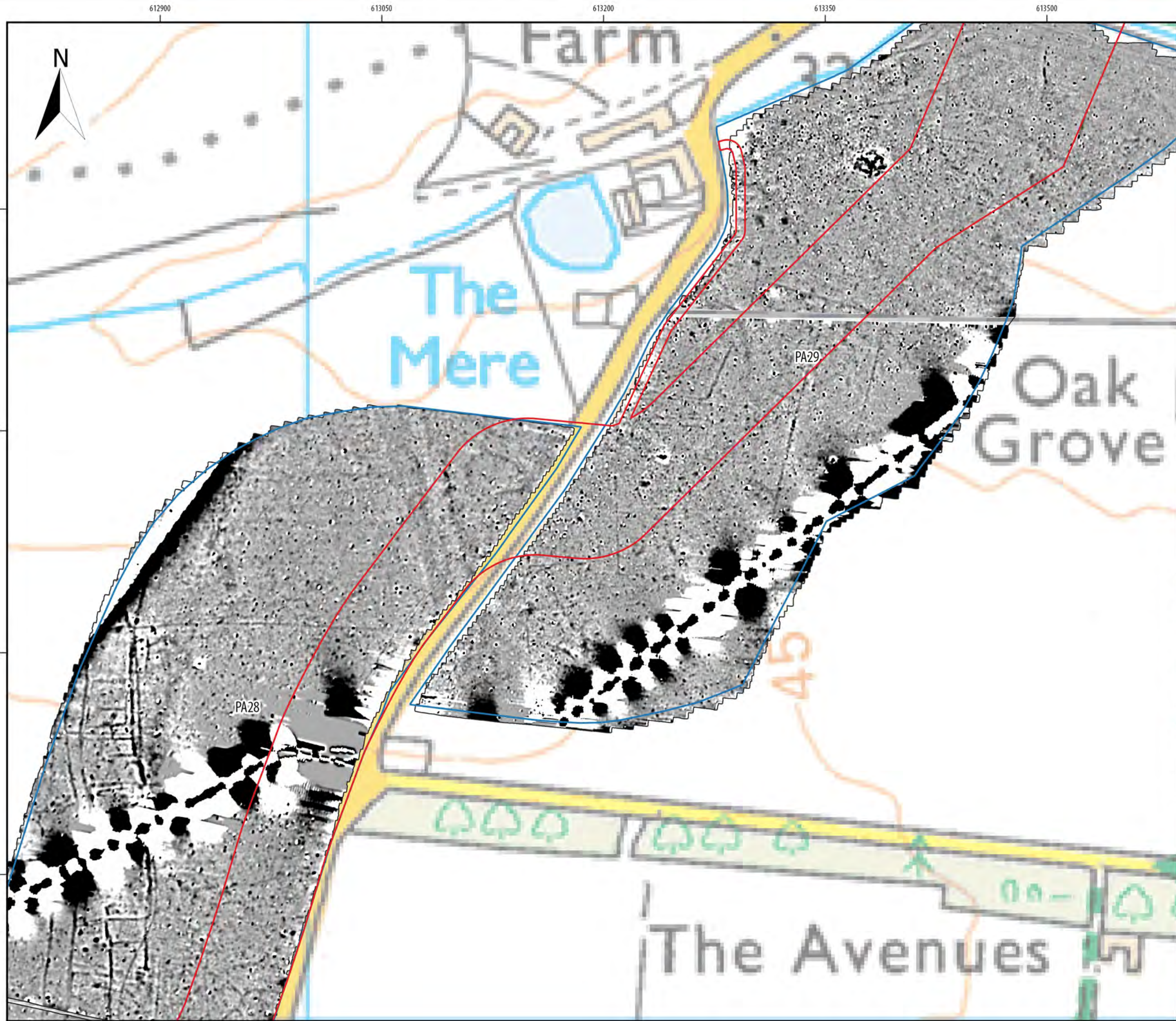
Document number: PB8164-HAR-ZZ-ON-DR-0001



A	03/02/2022	1:2,500	A3	TW	SH	AW
REV	DATE	SCALE	SIZE	DRW	CHK	APR

Report:  
Geophysical Survey Report





**Sheringham and Dudgeon  
Extension Projects**  
ILLUS 45  
Processed greyscale magnetometer data:  
Area PA28 & PA29

- Legend**
- DCO Boundary
  - Surveyed Area
  - Unsurveyed Area
  - Geophysical Survey Extent



Data Sources: Insert Data Sources  
Base map: © Crown copyright and database rights 2022,  
Ordnance Survey 0100031673; © OpenStreetMap (and)  
contributors, CC-BY-SA



Document number: PB8164-HAR-ZZ-ON-DR-0001  
Co-ordinate System: British National Grid

A	03/02/2022	1:2,500	A3	TW	SH	AW
REV	DATE	SCALE	SIZE	DRW	CHK	APR

Report:  
Geophysical Survey Report



613200 613350 613500 613650 613800





332850  
332700  
332550  
332400  
332250



### Sheringham and Dudgeon Extension Projects

ILLUS 46  
Processed greyscale magnetometer data:  
Area PA28 & PA29

#### Legend

-  DCO Boundary
-  Surveyed Area
-  Unsurveyed Area
-  Geophysical Survey Extent

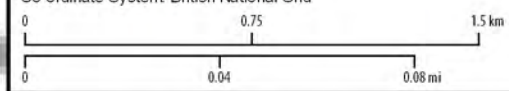


Data Sources: Insert Data Sources  
Base map: © Crown copyright and database rights 2022,  
Ordnance Survey 0100031673; © OpenStreetMap (and)  
contributors, CC-BY-SA



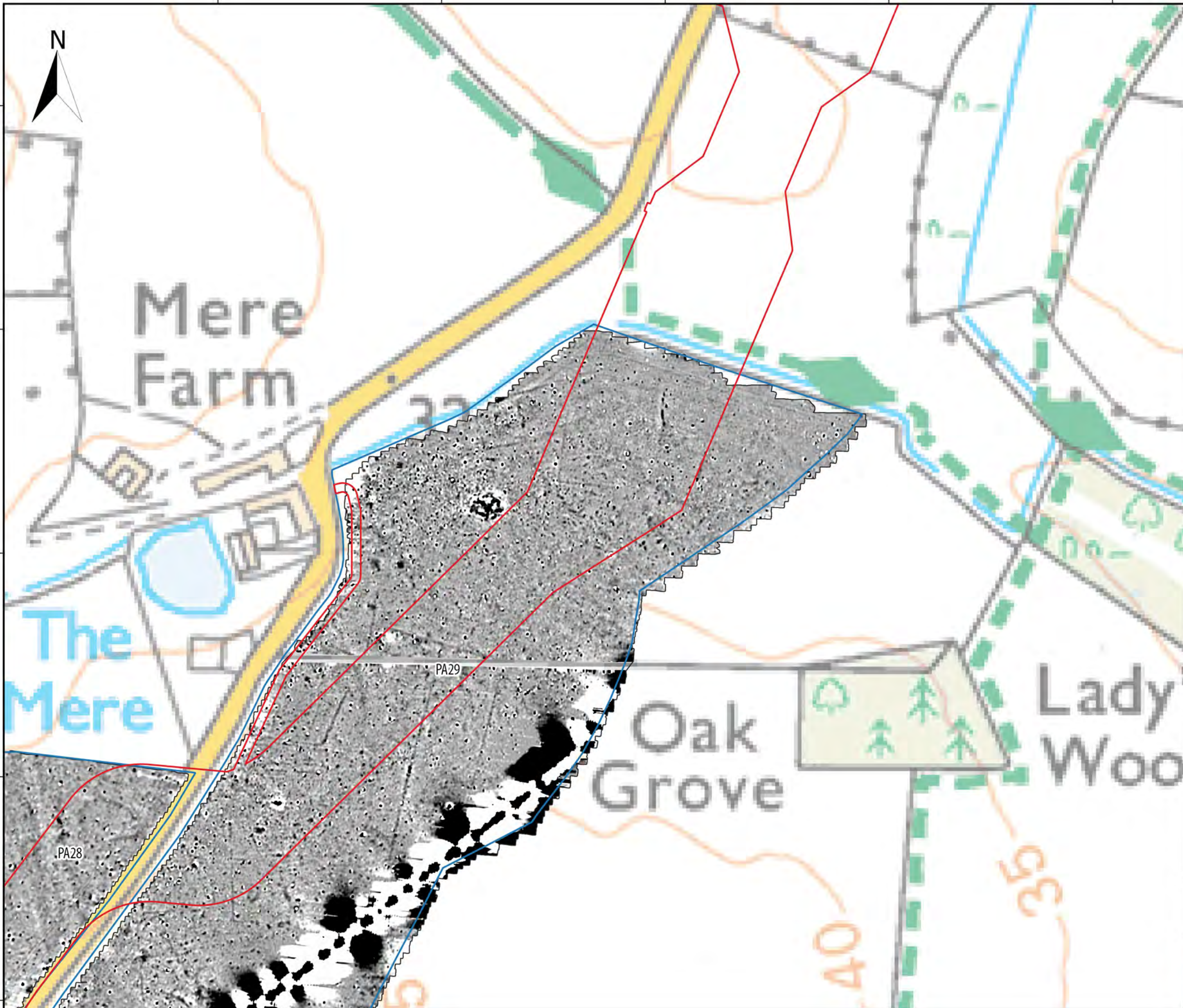
Document number: PB8164-HAR-ZZ-ON-DR-0001

Co-ordinate System: British National Grid

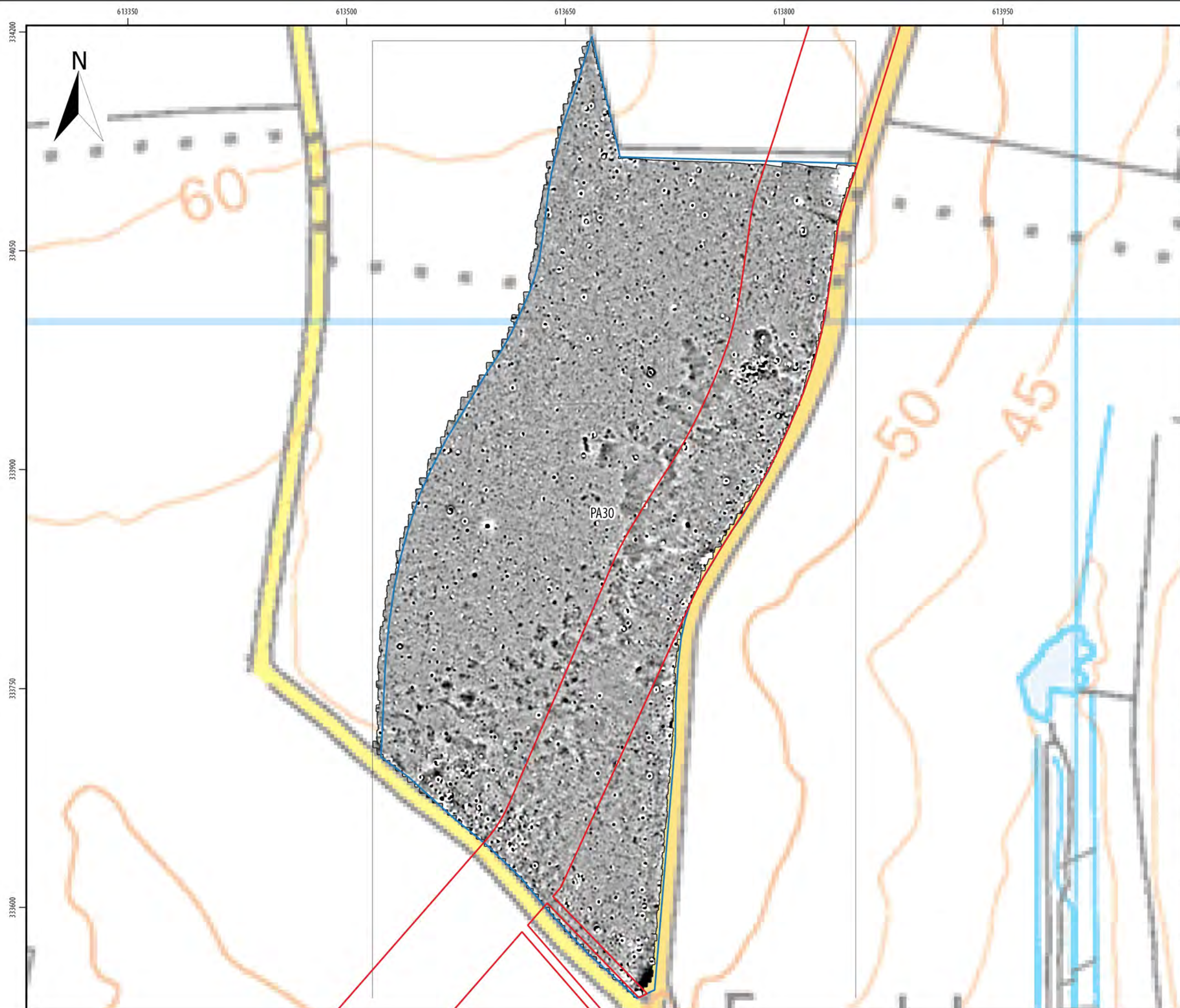


A	03/02/2022	1:2,500	A3	TW	SH	AW
REV	DATE	SCALE	SIZE	DRW	CHK	APR

Report:  
Geophysical Survey Report







# Sheringham and Dudgeon Extension Projects

ILLUS 47

Processed greyscale magnetometer data:  
Area PA30

## Legend


- DCO Boundary
- Surveyed Area
- Unsurveyed Area
- Geophysical Survey Extent



Data Sources: Insert Data Sources  
 Base map: © Crown copyright and database rights 2022,  
 Ordnance Survey 0100031673; © OpenStreetMap (and)  
 contributors, CC-BY-SA



Document number: PB8164-HAR-ZZ-ON-DR-0001



A	03/02/2022	1:2,500	A3	TW	SH	AW
REV	DATE	SCALE	SIZE	DRW	CHK	APR

Report:  
 Geophysical Survey Report

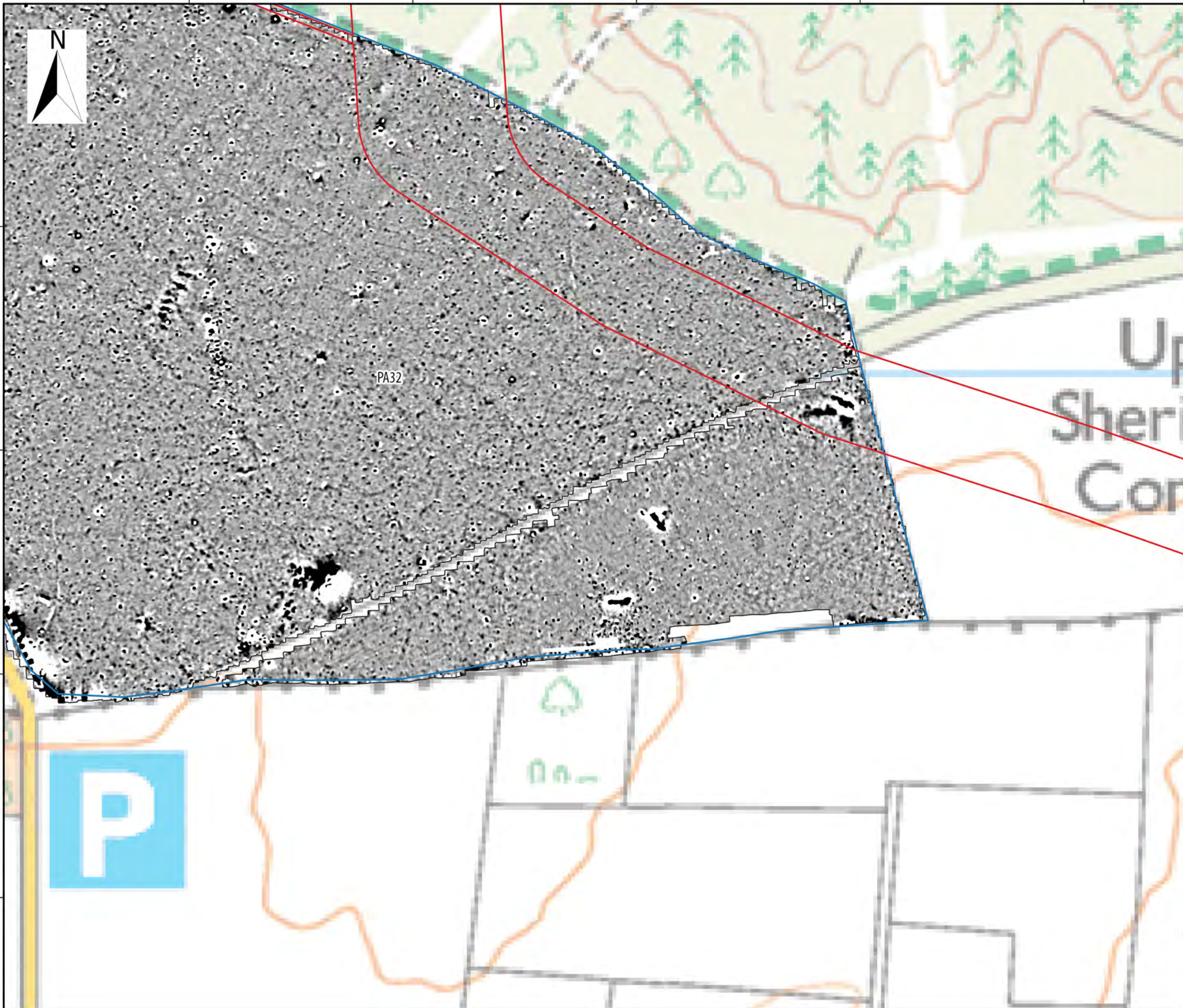




612150 612300 612450 612600 612750







341100  
340950  
340800  
340650



### Sheringham and Dudgeon Extension Projects

ILLUS 48  
Processed greyscale magnetometer data;  
Area PA32

#### Legend

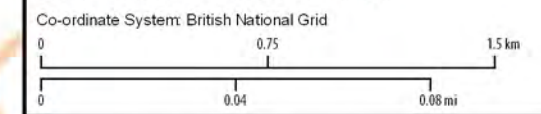
-  DCO Boundary
-  Surveyed Area
-  Unsurveyed Area
-  Geophysical Survey Extent



Data Sources: Insert Data Sources  
Base map: © Crown copyright and database rights 2022,  
Ordnance Survey 0100031673; © OpenStreetMap (and)  
contributors, CC-BY-SA



Document number: PB8164-HAR-ZZ-ON-DR-0001

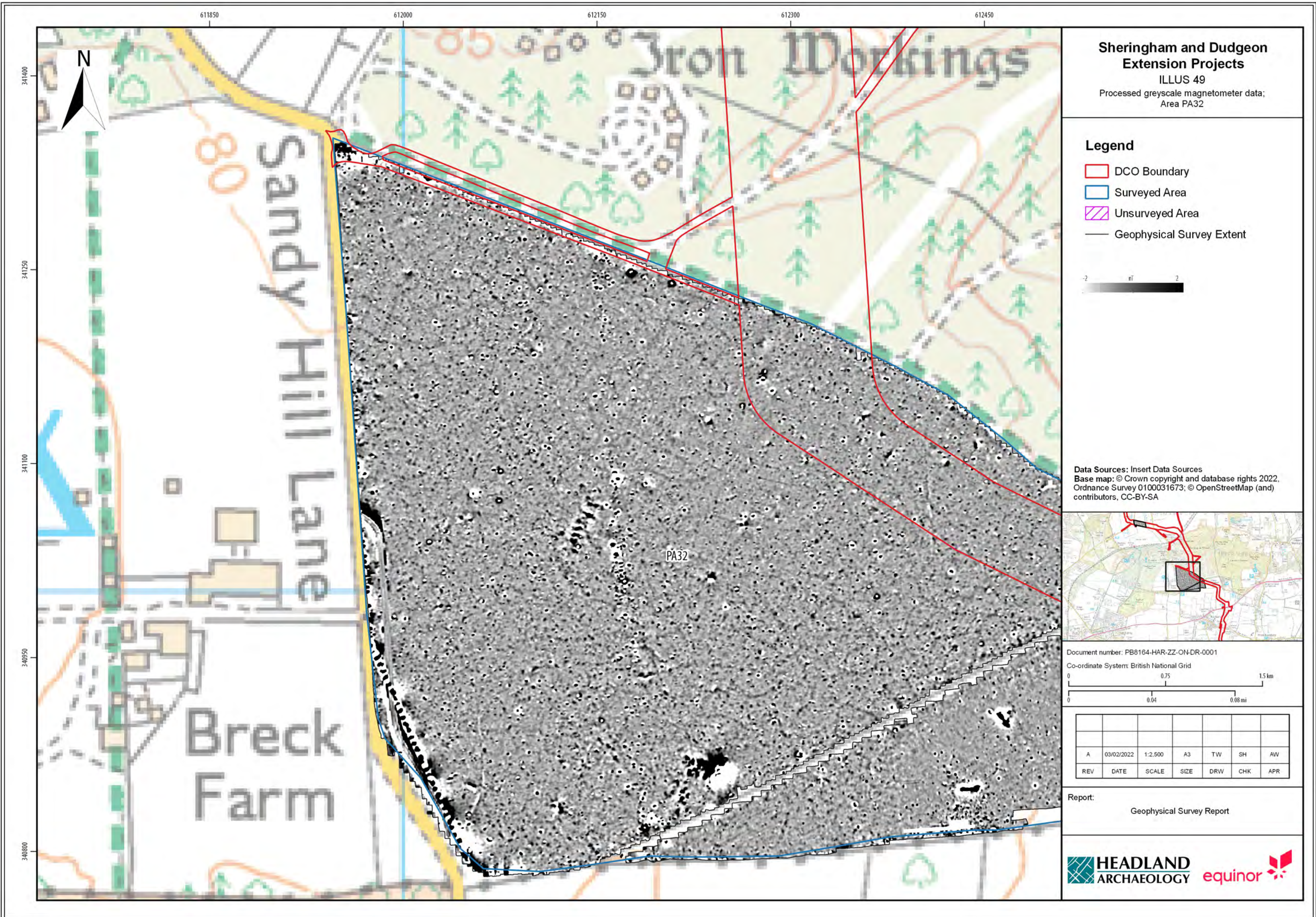


A	03/02/2022	1:2,500	A3	TW	SH	AW
REV	DATE	SCALE	SIZE	DRW	CHK	APR

Report:  
Geophysical Survey Report





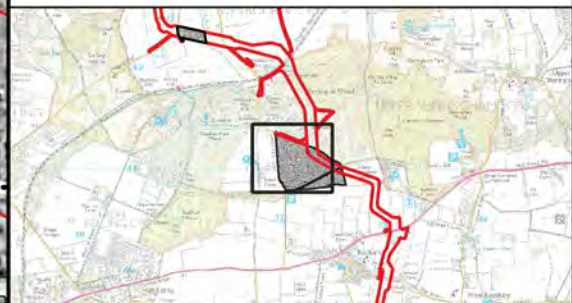


**Sheringham and Dudgeon  
Extension Projects**  
ILLUS 49  
Processed greyscale magnetometer data:  
Area PA32

- Legend**
- DCO Boundary
  - Surveyed Area
  - Unsurveyed Area
  - Geophysical Survey Extent



Data Sources: Insert Data Sources  
Base map: © Crown copyright and database rights 2022,  
Ordnance Survey 0100031673; © OpenStreetMap (and)  
contributors, CC-BY-SA



Document number: PB8164-HAR-ZZ-ON-DR-0001  
Co-ordinate System: British National Grid

A	03/02/2022	1:2,500	A3	TW	SH	AW
REV	DATE	SCALE	SIZE	DRW	CHK	APR

Report:  
Geophysical Survey Report










# Sheringham and Dudgeon Extension Projects

ILLUS 50

Processed greyscale magnetometer data:  
Area PA34

## Legend

-  DCO Boundary
-  Surveyed Area
-  Unsurveyed Area
-  Geophysical Survey Extent

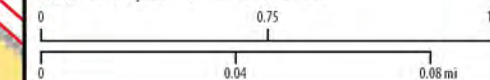


Data Sources: Insert Data Sources  
Base map: © Crown copyright and database rights 2022,  
Ordnance Survey 0100031673; © OpenStreetMap (and)  
contributors, CC-BY-SA



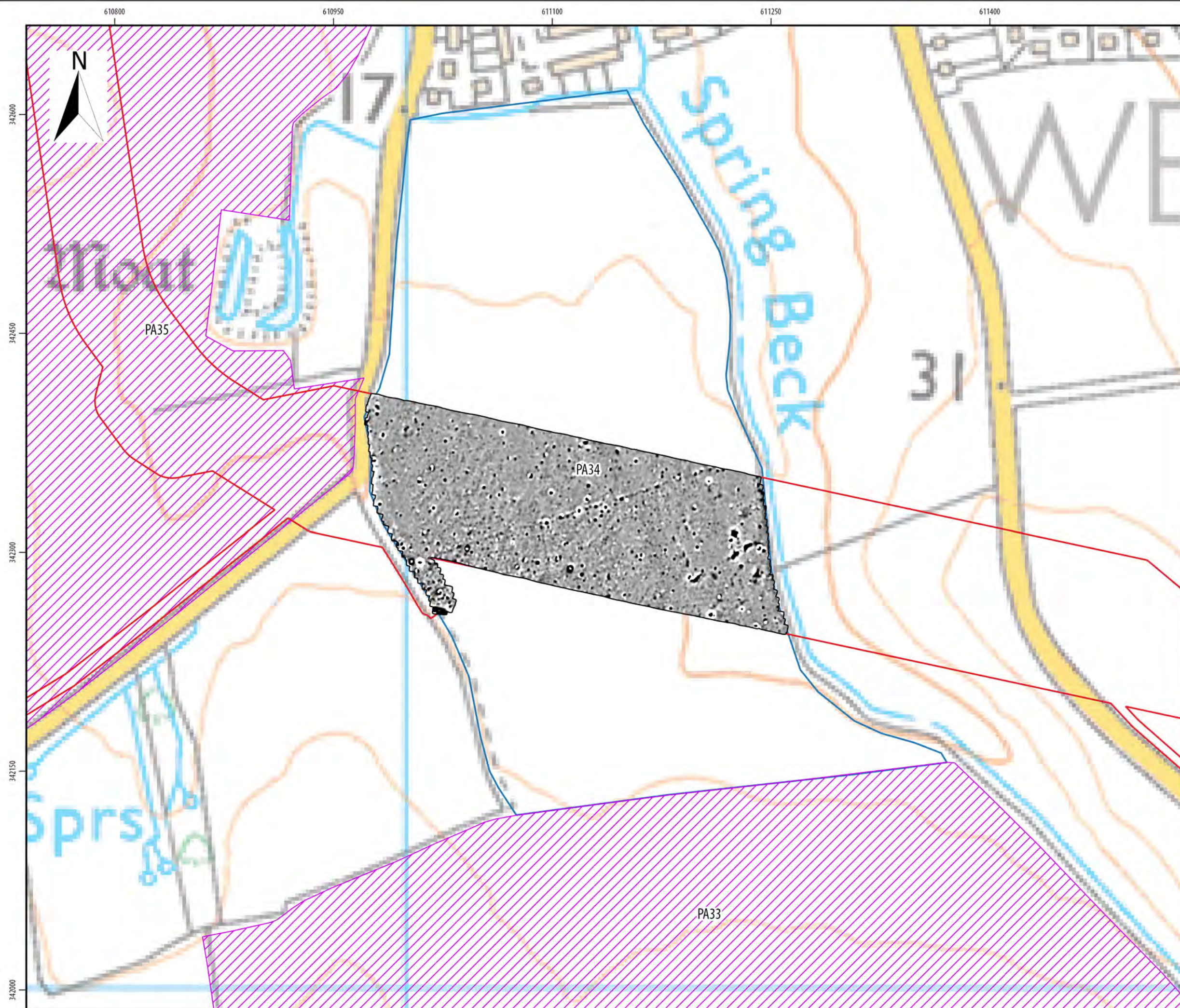
Document number: PB8164-HAR-ZZ-ON-DR-0001

Co-ordinate System: British National Grid



A	03/02/2022	1:2,500	A3	TW	SH	AW
REV	DATE	SCALE	SIZE	DRW	CHK	APR

Report:  
Geophysical Survey Report





610350 610500 610650 610800 610950

34350

343200

343050





342900



### Sheringham and Dudgeon Extension Projects

ILLUS 51  
Processed greyscale magnetometer data:  
Area PA36

#### Legend


-  DCO Boundary
-  Surveyed Area
-  Unsurveyed Area
-  Geophysical Survey Extent



Data Sources: Insert Data Sources  
Base map: © Crown copyright and database rights 2022, Ordnance Survey 0100031673; © OpenStreetMap (and) contributors, CC-BY-SA

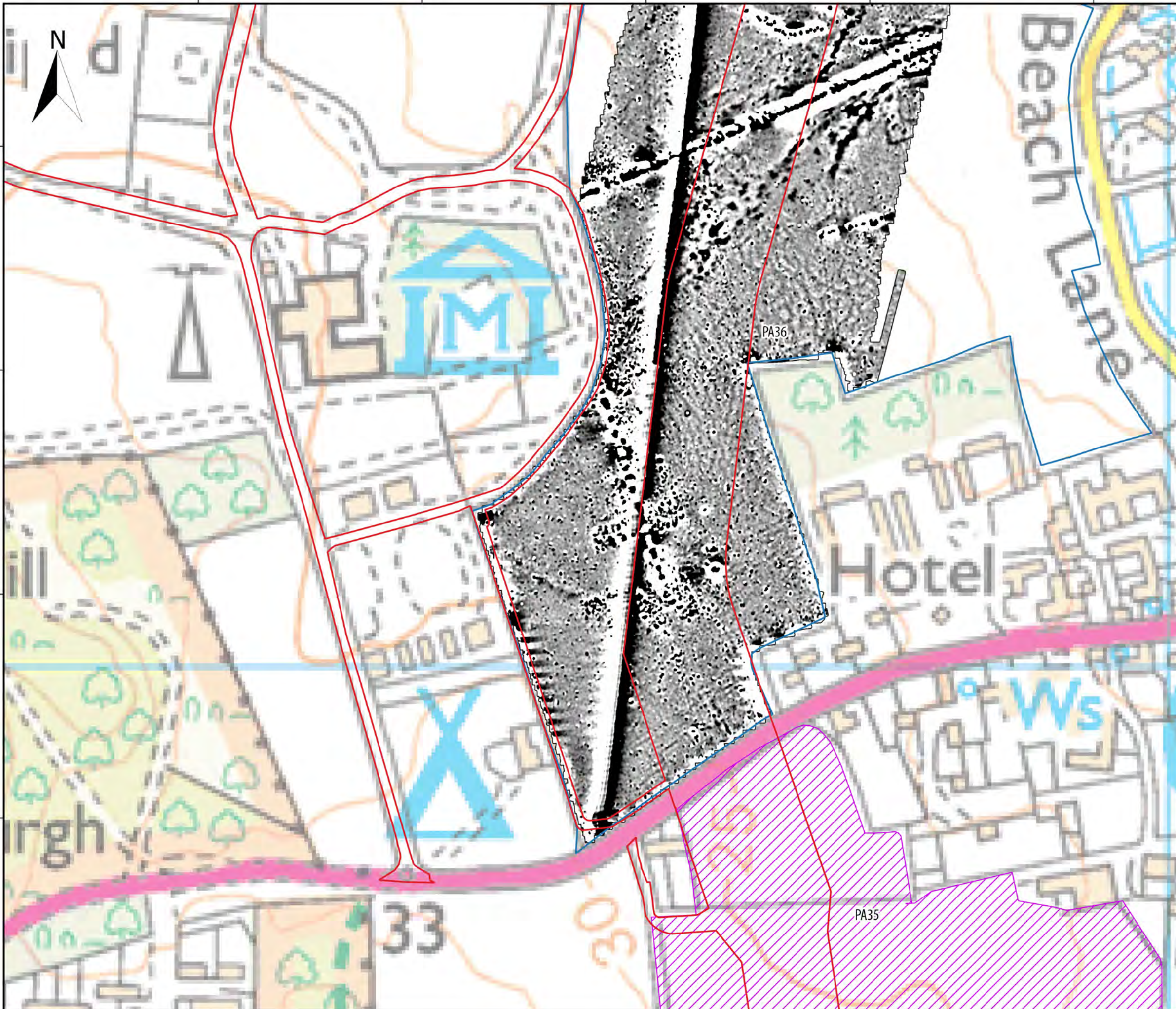


Document number: PB8164-HAR-ZZ-ON-DR-0001



A	03/02/2022	1:2,500	A3	TW	SH	AW
REV	DATE	SCALE	SIZE	DRW	CHK	APR

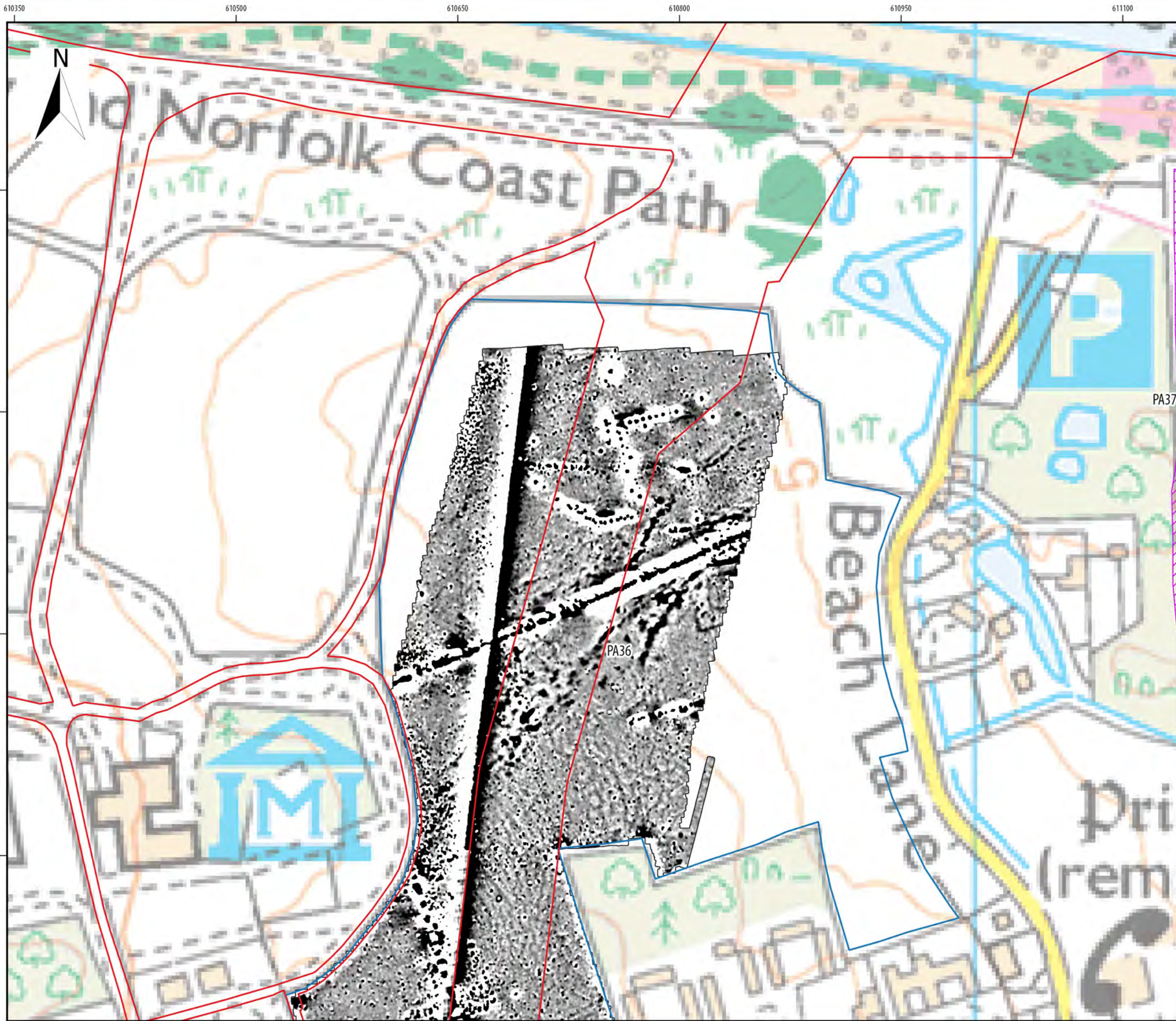
Report:  
Geophysical Survey Report



PA36


PA35





**Sheringham and Dudgeon  
Extension Projects**  
ILLUS 52  
Processed greyscale magnetometer data:  
Area PA36


- Legend**
- DCO Boundary
  - Surveyed Area
  - Unsurveyed Area
  - Geophysical Survey Extent



Data Sources: Insert Data Sources  
Base map: © Crown copyright and database rights 2022,  
Ordnance Survey 0100031673; © OpenStreetMap (and)  
contributors, CC-BY-SA



Document number: PB8164-HAR-ZZ-ON-DR-0001



A	03/02/2022	1:2,500	A3	TW	SH	AW
REV	DATE	SCALE	SIZE	DRW	CHK	APR

Report:  
Geophysical Survey Report





621675

621750

621825

621900







# Sheringham and Dudgeon Extension Projects

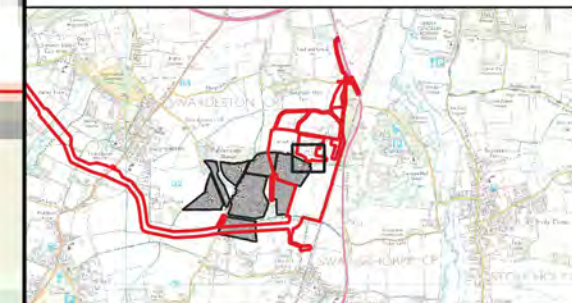
ILLUS 53

Processed greyscale magnetometer data;  
Area PA2

## Legend

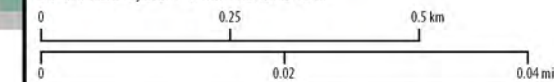
-  DCO Boundary
-  Surveyed Areas
-  Unsurveyed Areas
-  Geophysical Survey Extent

Data Sources: Insert Data Sources  
 Base map: © Crown copyright and database rights 2020,  
 Ordnance Survey 0100031673; © OpenStreetMap (and)  
 contributors, CC-BY-SA



Document number: PB8164-HAR-ZZ-ON-DR-0001

Co-ordinate System: British National Grid



A	03/02/2022	1:1,000	A3	TW	SH	AW
REV	DATE	SCALE	SIZE	DRW	CHK	APR

Report:  
 Geophysical Survey Report



302325

302250

302175

PA2





621600 621675 621750 621825



302175  
302100  
302025  
301950





PA2

### Sheringham and Dudgeon Extension Projects

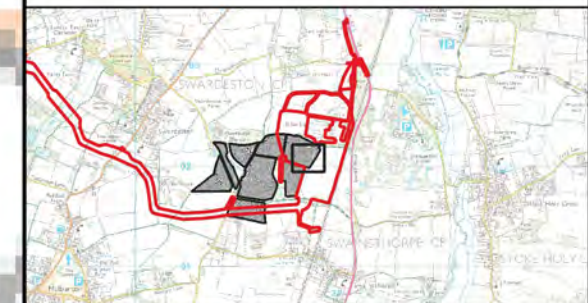
ILLUS 54

Processed greyscale magnetometer data;  
Area PA2

#### Legend

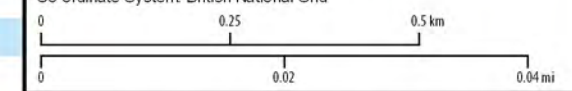
-  DCO Boundary
-  Surveyed Areas
-  Unsurveyed Areas
-  Geophysical Survey Extent

Data Sources: Insert Data Sources  
 Base map: © Crown copyright and database rights 2020,  
 Ordnance Survey 0100031673; © OpenStreetMap (and)  
 contributors, CC-BY-SA



Document number: PB8164-HAR-ZZ-ON-DR-0001

Co-ordinate System: British National Grid



A	03/02/2022	1:1,000	A3	TW	SH	AW
REV	DATE	SCALE	SIZE	DRW	CHK	APR

Report:  
 Geophysical Survey Report









621450 621525 621600 621675



# Sheringham and Dudgeon Extension Projects

ILLUS 55  
Processed greyscale magnetometer data;  
Area PA2

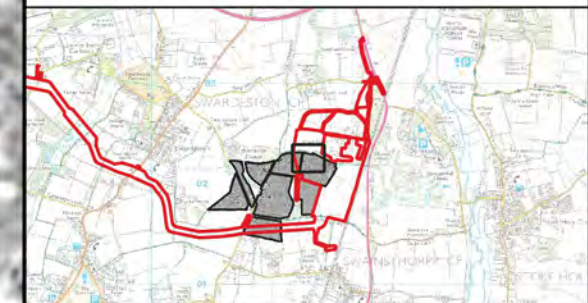
### Legend

-  DCO Boundary
-  Surveyed Areas
-  Unsurveyed Areas
-  Geophysical Survey Extent

302325  
302250  
302175

PA2

Data Sources: Insert Data Sources  
Base map: © Crown copyright and database rights 2020,  
Ordnance Survey 0100031673; © OpenStreetMap (and)  
contributors, CC-BY-SA



Document number: PB8164-HAR-ZZ-ON-DR-0001  
Co-ordinate System: British National Grid  
0 0.25 0.5 km  
0 0.02 0.04 mi

A	03/02/2022	1:1,000	A3	TW	SH	AW
REV	DATE	SCALE	SIZE	DRW	CHK	APR

Report:  
Geophysical Survey Report






621450 621525 621600 621675



302100  
302025  
301950  
301875







### Sheringham and Dudgeon Extension Projects

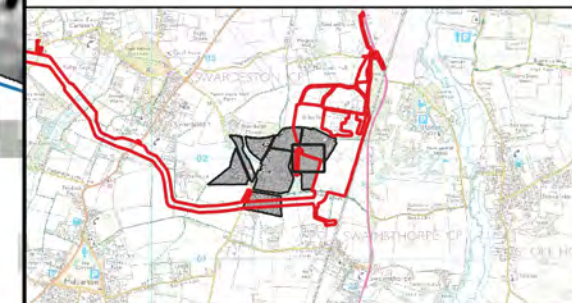
ILLUS 56

Processed greyscale magnetometer data;  
Area PA2

#### Legend

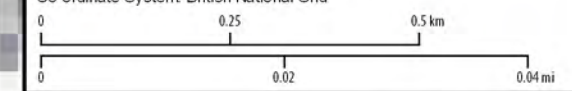
-  DCO Boundary
-  Surveyed Areas
-  Unsurveyed Areas
-  Geophysical Survey Extent

Data Sources: Insert Data Sources  
Base map: © Crown copyright and database rights 2020,  
Ordnance Survey 0100031673; © OpenStreetMap (and)  
contributors, CC-BY-SA



Document number: PB8164-HAR-ZZ-ON-DR-0001

Co-ordinate System: British National Grid



A	03/02/2022	1:1,000	A3	TW	SH	AW
REV	DATE	SCALE	SIZE	DRW	CHK	APR

Report:  
Geophysical Survey Report





621450 621525 621600 621675



### Sheringham and Dudgeon Extension Projects

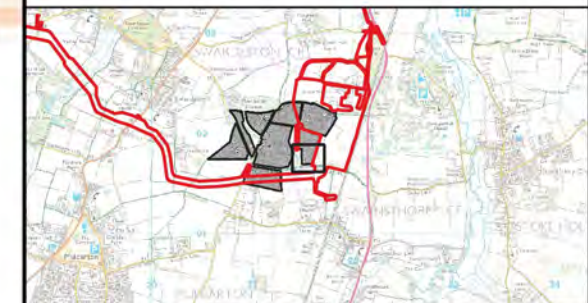
ILLUS 57

Processed greyscale magnetometer data;  
Area PA2

#### Legend

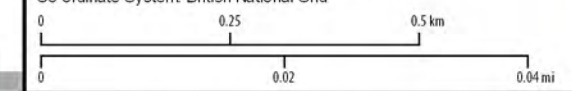
- DCO Boundary
- Surveyed Areas
- Unsurveyed Areas
- Geophysical Survey Extent

Data Sources: Insert Data Sources  
 Base map: © Crown copyright and database rights 2020,  
 Ordnance Survey 0100031673; © OpenStreetMap (and)  
 contributors, CC-BY-SA



Document number: PB8164-HAR-ZZ-ON-DR-0001

Co-ordinate System: British National Grid



A	03/02/2022	1:1,000	A3	TW	SH	AW
REV	DATE	SCALE	SIZE	DRW	CHK	APR

Report:  
Geophysical Survey Report





621150 621225 621300 621375 621450







# Sheringham and Dudgeon Extension Projects

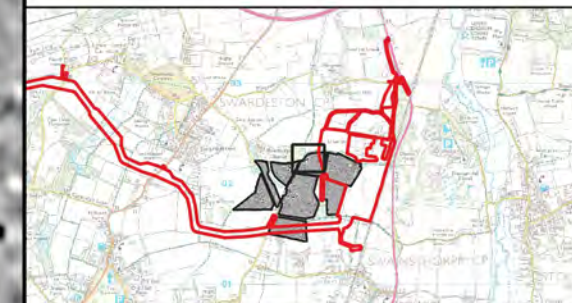
ILLUS 58

Processed greyscale magnetometer data;  
Area PA2

## Legend

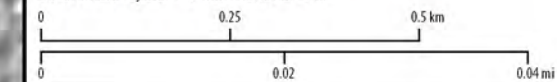
-  DCO Boundary
-  Surveyed Areas
-  Unsurveyed Areas
-  Geophysical Survey Extent

Data Sources: Insert Data Sources  
 Base map: © Crown copyright and database rights 2020,  
 Ordnance Survey 0100031673; © OpenStreetMap (and)  
 contributors, CC-BY-SA



Document number: PB8164-HAR-ZZ-ON-DR-0001

Co-ordinate System: British National Grid



A	03/02/2022	1:1,000	A3	TW	SH	AW
REV	DATE	SCALE	SIZE	DRW	CHK	APR

Report: Geophysical Survey Report



PA2

302325

302250

302175




621150 621225 621300 621375 621450

302100

302025

301950

301875



### Sheringham and Dudgeon Extension Projects

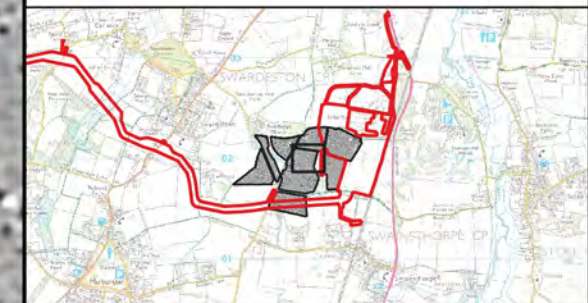
ILLUS 59

Processed greyscale magnetometer data;  
Area PA2

#### Legend

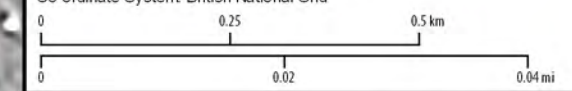
- DCO Boundary
- Surveyed Areas
- Unsurveyed Areas
- Geophysical Survey Extent

Data Sources: Insert Data Sources  
Base map: © Crown copyright and database rights 2020,  
Ordnance Survey 0100031673; © OpenStreetMap (and)  
contributors, CC-BY-SA



Document number: PB8164-HAR-ZZ-ON-DR-0001

Co-ordinate System: British National Grid



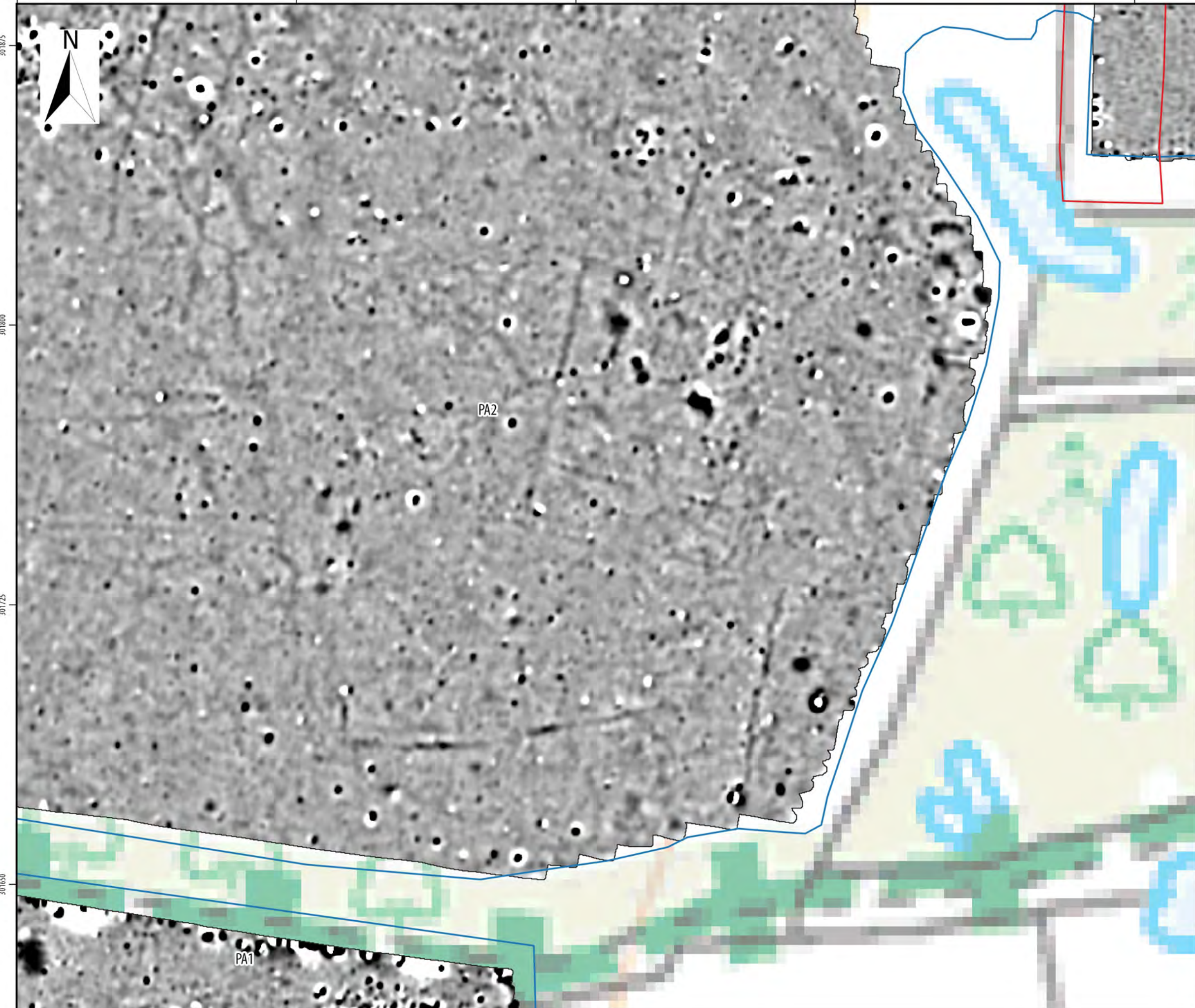
A	03/02/2022	1:1,000	A3	TW	SH	AW
REV	DATE	SCALE	SIZE	DRW	CHK	APR

Report:  
Geophysical Survey Report





621150 621225 621300 621375 621450







# Sheringham and Dudgeon Extension Projects

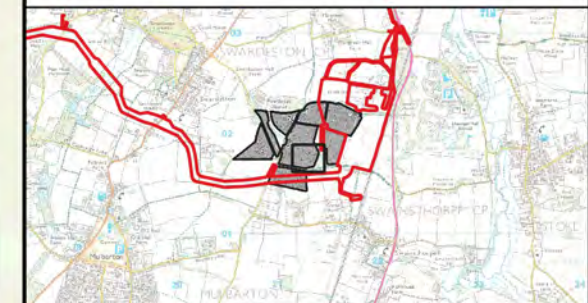
ILLUS 60

Processed greyscale magnetometer data;  
Area PA1 & PA2


## Legend

-  DCO Boundary
-  Surveyed Areas
-  Unsurveyed Areas
-  Geophysical Survey Extent

Data Sources: Insert Data Sources  
 Base map: © Crown copyright and database rights 2020,  
 Ordnance Survey 0100031673; © OpenStreetMap (and)  
 contributors, CC-BY-SA



Document number: PB8164-HAR-ZZ-ON-DR-0001



A	03/02/2022	1:1,000	A3	TW	SH	AW
REV	DATE	SCALE	SIZE	DRW	CHK	APR

Report:  
Geophysical Survey Report





621150 621225 621300 621375



301650

301575

301500

301425

PA2





PA1

# Sheringham and Dudgeon Extension Projects

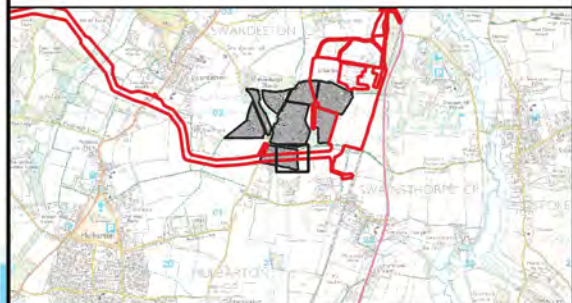
ILLUS 61

Processed greyscale magnetometer data;  
Area PA1 & PA2

## Legend

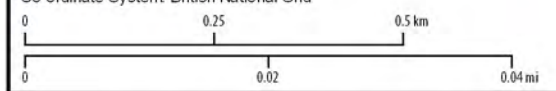
-  DCO Boundary
-  Surveyed Areas
-  Unsurveyed Areas
-  Geophysical Survey Extent

Data Sources: Insert Data Sources  
 Base map: © Crown copyright and database rights 2020,  
 Ordnance Survey 0100031673; © OpenStreetMap (and)  
 contributors, CC-BY-SA



Document number: PB8164-HAR-ZZ-ON-DR-0001

Co-ordinate System: British National Grid



A	03/02/2022	1:1,000	A3	TW	SH	AW
REV	DATE	SCALE	SIZE	DRW	CHK	APR

Report: Geophysical Survey Report





620925

621000

621075

621150







# Sheringham and Dudgeon Extension Projects

ILLUS 62

Processed greyscale magnetometer data;  
Area PA2

## Legend

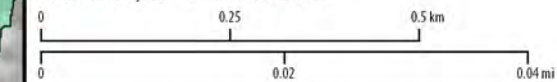
-  DCO Boundary
-  Surveyed Areas
-  Unsurveyed Areas
-  Geophysical Survey Extent

Data Sources: Insert Data Sources  
 Base map: © Crown copyright and database rights 2020,  
 Ordnance Survey 0100031673; © OpenStreetMap (and)  
 contributors, CC-BY-SA



Document number: PB8164-HAR-ZZ-ON-DR-0001

Co-ordinate System: British National Grid



A	03/02/2022	1:1,000	A3	TW	SH	AW
REV	DATE	SCALE	SIZE	DRW	CHK	APR

Report:  
 Geophysical Survey Report



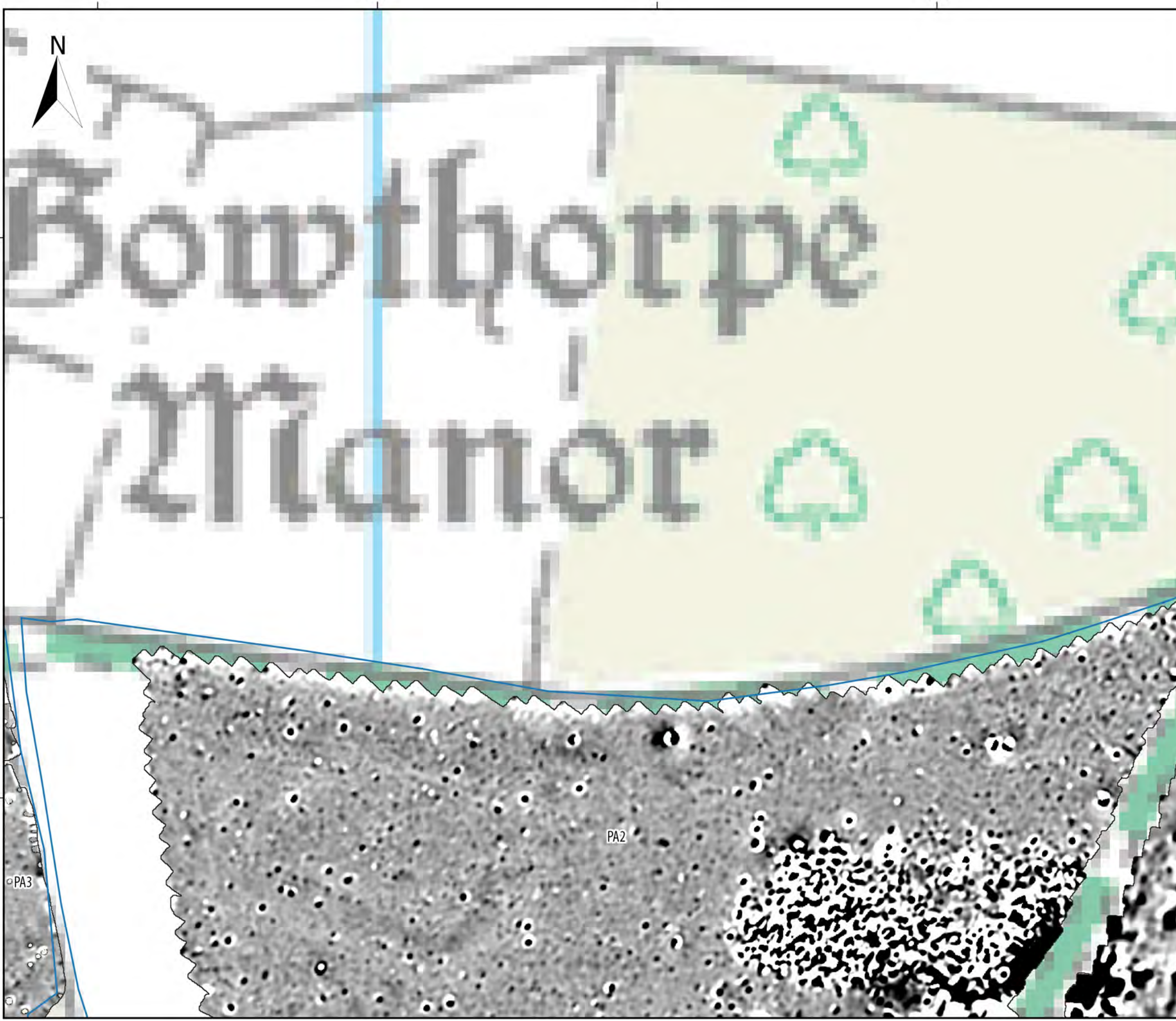
302325

302250

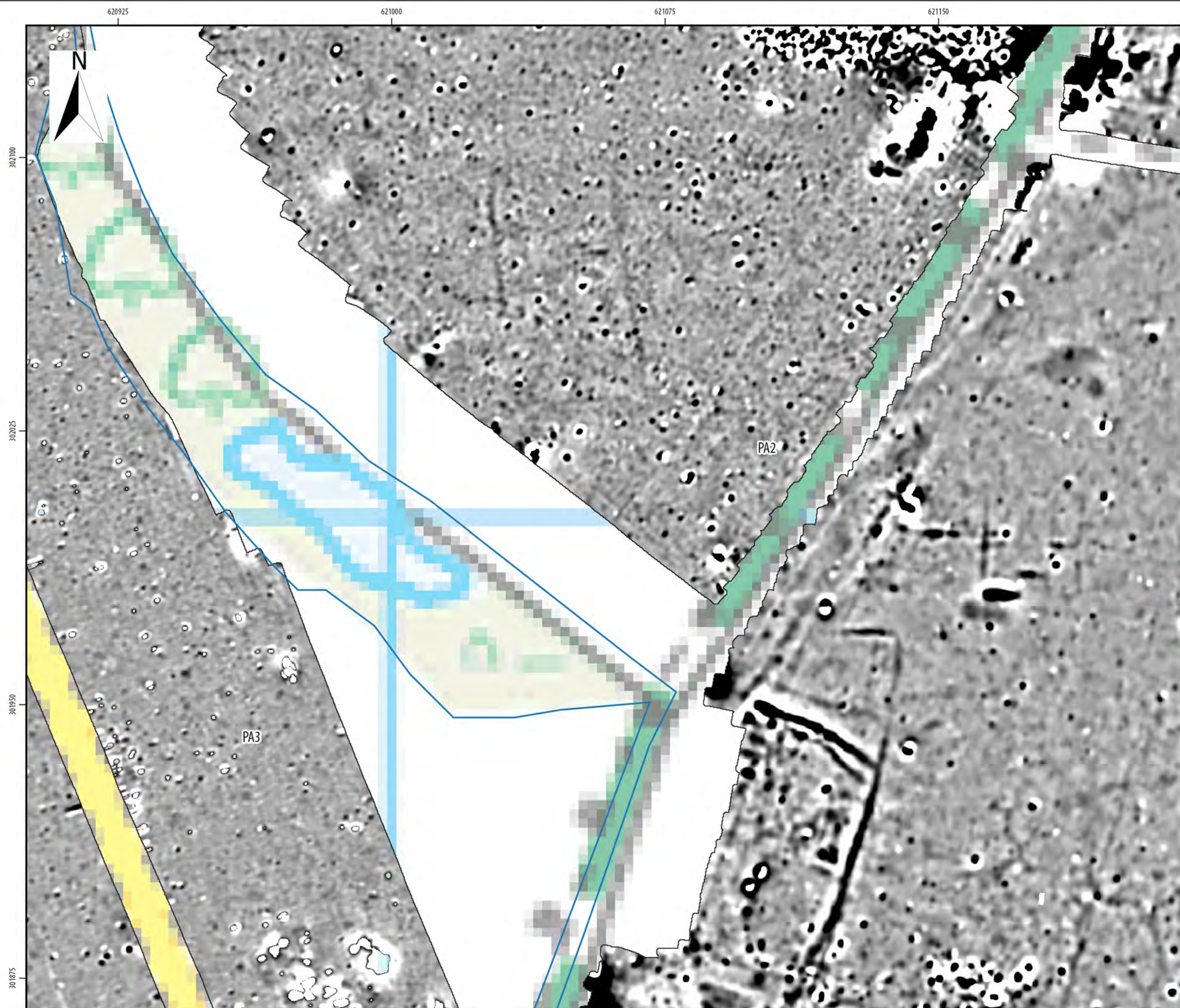
302175

PA2

PA3







# Sheringham and Dudgeon Extension Projects

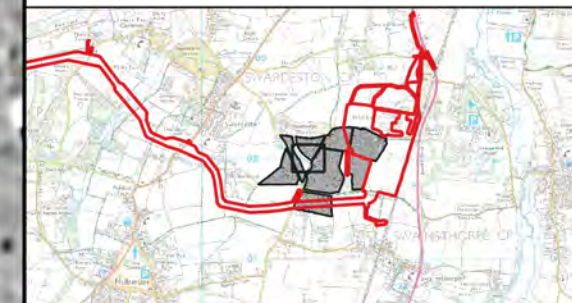
ILLUS 63

Processed greyscale magnetometer data:  
Area PA2 & PA3


## Legend

- DCO Boundary
- Surveyed Areas
- Unsurveyed Areas
- Geophysical Survey Extent

Data Sources: Insert Data Sources  
 Base map: © Crown copyright and database rights 2020,  
 Ordnance Survey 0100031673; © OpenStreetMap (and)  
 contributors, CC-BY-SA



Document number: PB8164-HAR-ZZ-ON-DR-0001

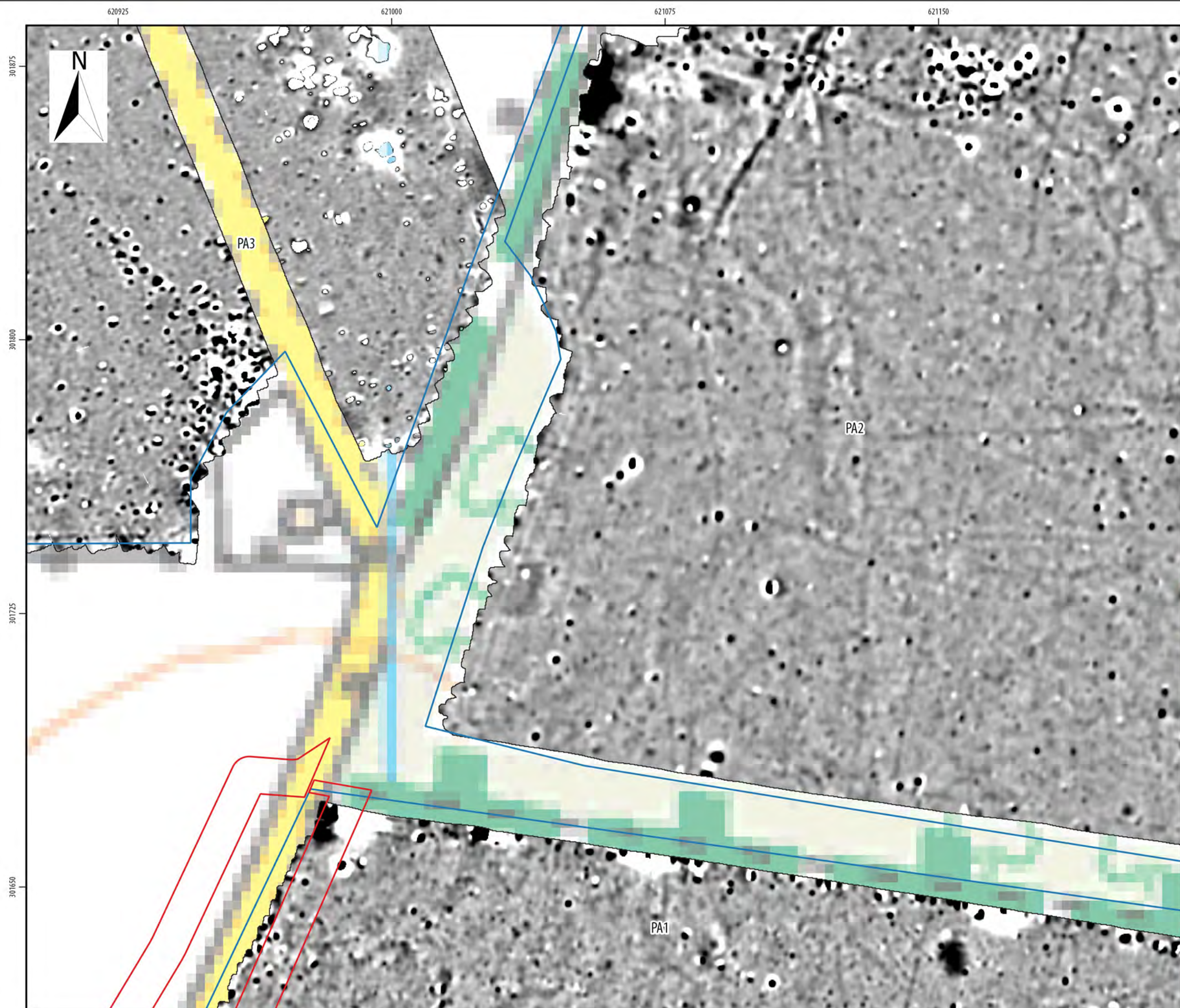


A	03/02/2022	1:1,000	A3	TW	SH	AW
REV	DATE	SCALE	SIZE	DRW	CHK	APR

Report:  
Geophysical Survey Report







# Sheringham and Dudgeon Extension Projects

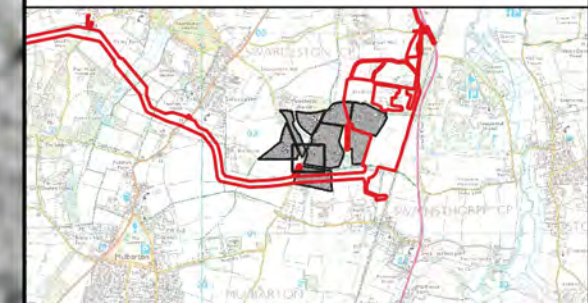
ILLUS 64

Processed greyscale magnetometer data:  
Area PA1, PA2, & PA3

## Legend

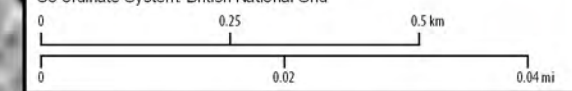
- DCO Boundary
- Surveyed Areas
- Unsurveyed Areas
- Geophysical Survey Extent

Data Sources: Insert Data Sources  
 Base map: © Crown copyright and database rights 2020,  
 Ordnance Survey 0100031673; © OpenStreetMap (and)  
 contributors, CC-BY-SA



Document number: PB8164-HAR-ZZ-ON-DR-0001

Co-ordinate System: British National Grid



A	03/02/2022	1:1,000	A3	TW	SH	AW
REV	DATE	SCALE	SIZE	DRW	CHK	APR

Report:  
Geophysical Survey Report





620850 620925 621000 621075 621150



301650

301575





301500

# Sheringham and Dudgeon Extension Projects

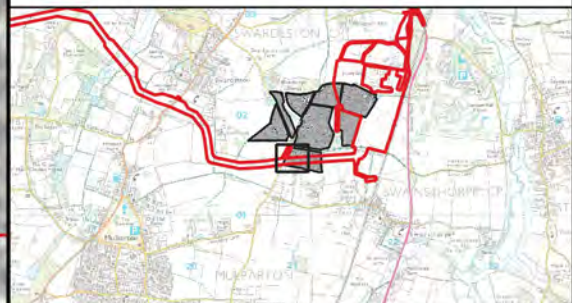
ILLUS 65

Processed greyscale magnetometer data;  
Area PA1 & PA2

## Legend

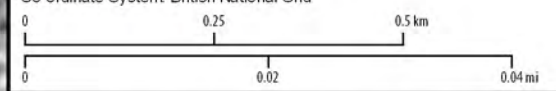
-  DCO Boundary
-  Surveyed Areas
-  Unsurveyed Areas
-  Geophysical Survey Extent

Data Sources: Insert Data Sources  
 Base map: © Crown copyright and database rights 2020,  
 Ordnance Survey 0100031673; © OpenStreetMap (and)  
 contributors, CC-BY-SA



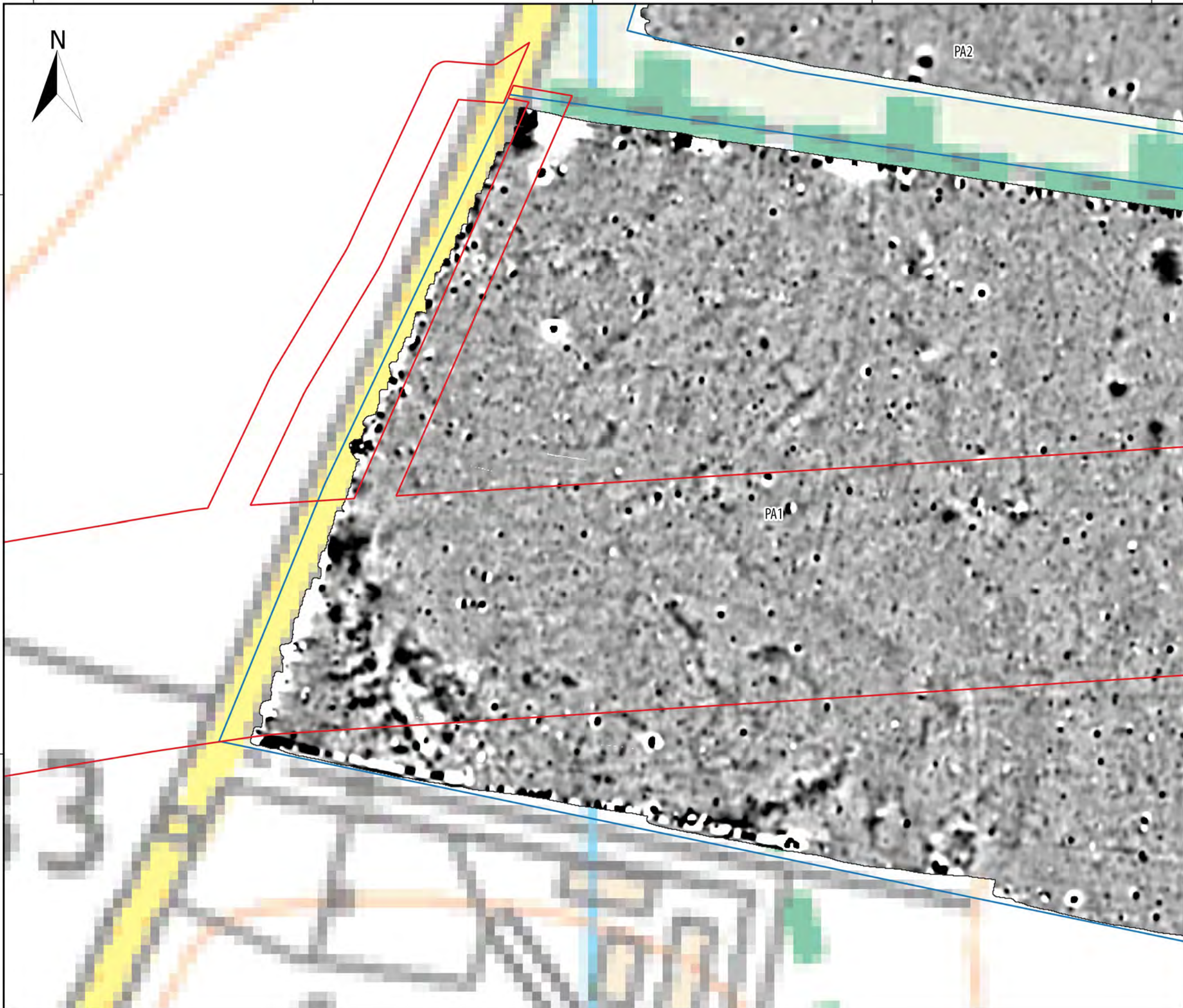
Document number: PB8164-HAR-ZZ-ON-DR-0001

Co-ordinate System: British National Grid



A	03/02/2022	1:1,000	A3	TW	SH	AW
REV	DATE	SCALE	SIZE	DRW	CHK	APR

Report:  
 Geophysical Survey Report





620700 620775 620850 620925







# Sheringham and Dudgeon Extension Projects

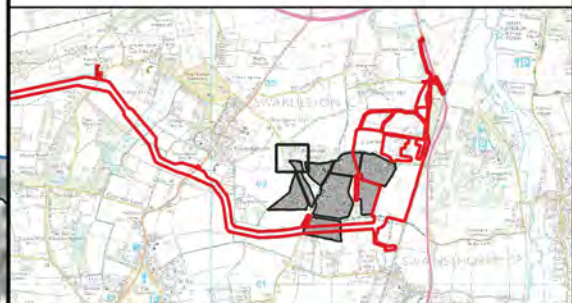
ILLUS 66

Processed greyscale magnetometer data;  
Area PA3

## Legend

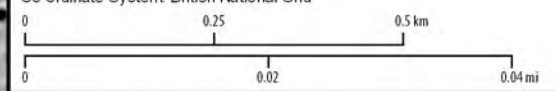
-  DCO Boundary
-  Surveyed Areas
-  Unsurveyed Areas
-  Geophysical Survey Extent

Data Sources: Insert Data Sources  
 Base map: © Crown copyright and database rights 2020,  
 Ordnance Survey 0100031673; © OpenStreetMap (and)  
 contributors, CC-BY-SA



Document number: PB8164-HAR-ZZ-ON-DR-0001

Co-ordinate System: British National Grid

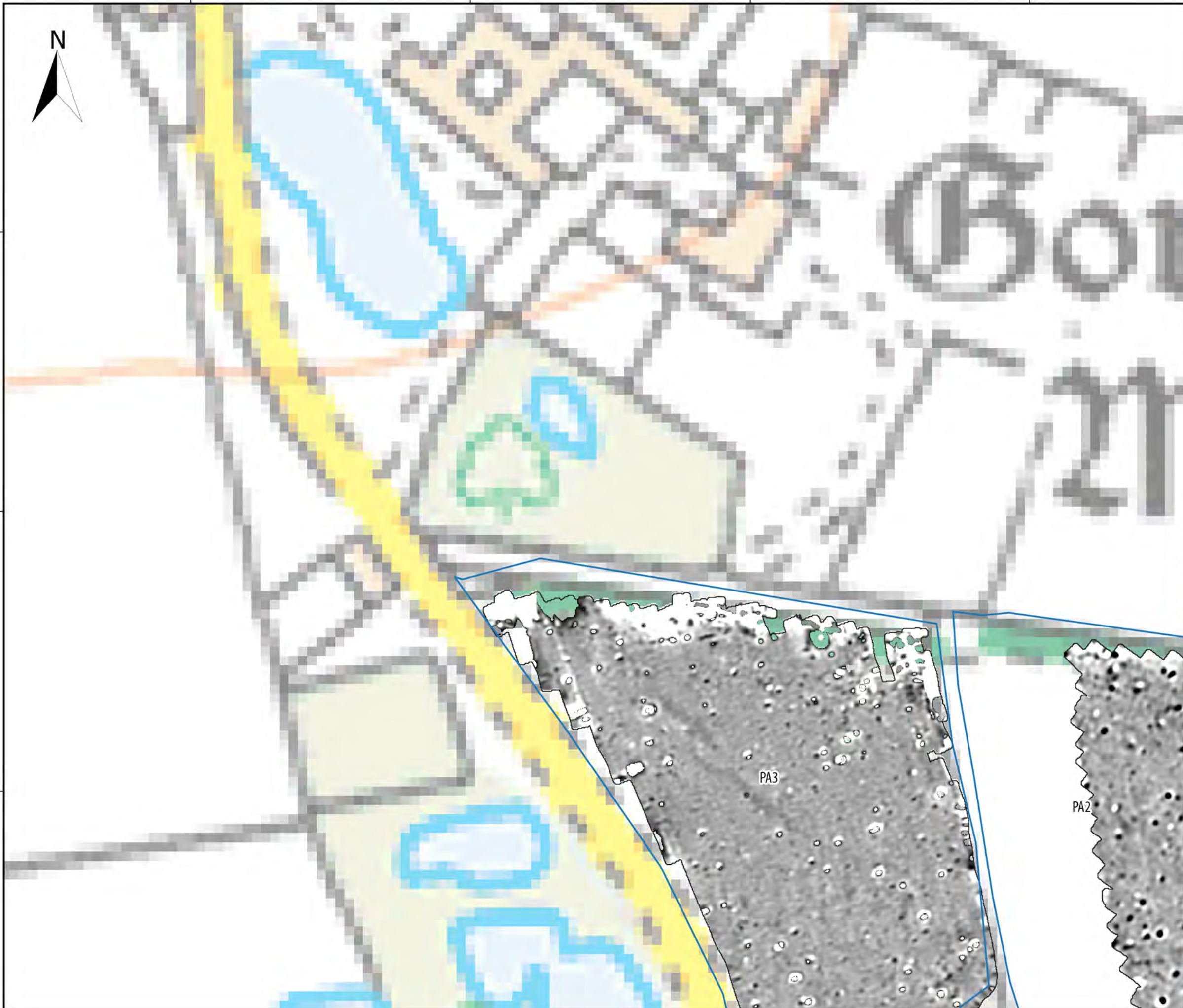


A	03/02/2022	1:1,000	A3	TW	SH	AW
REV	DATE	SCALE	SIZE	DRW	CHK	APR

Report:  
 Geophysical Survey Report



302325  
302250  
302175

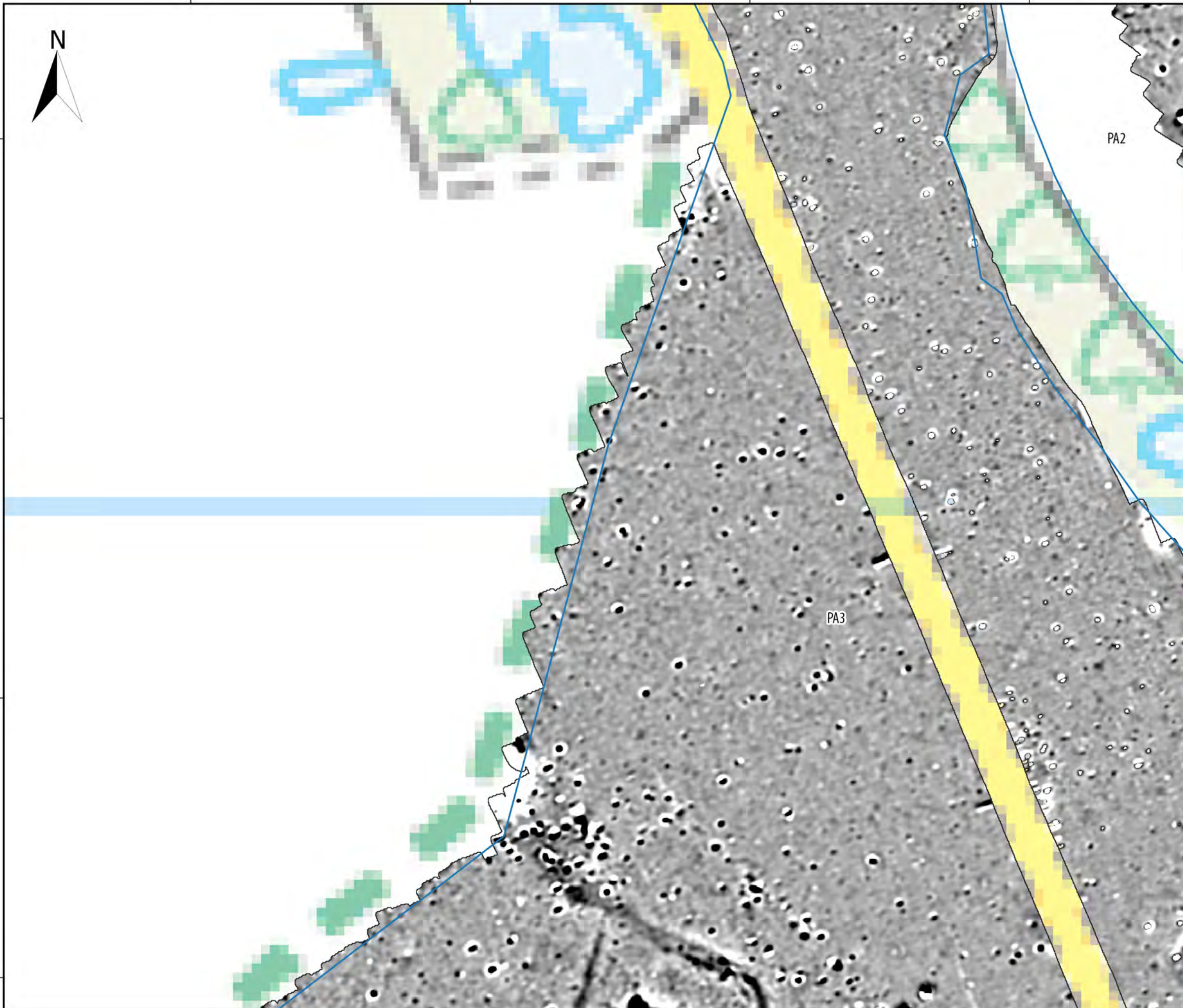




620700 620775 620850 620925



302100  
302025  
301950  
301875







### Sheringham and Dudgeon Extension Projects

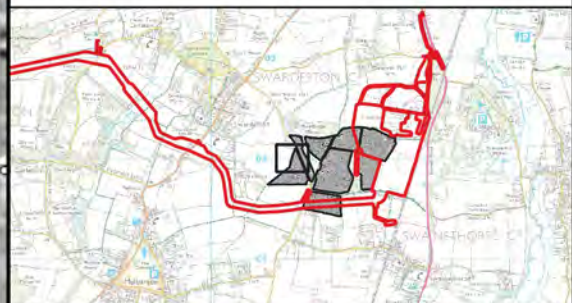
ILLUS 67

Processed greyscale magnetometer data;  
Area PA3

#### Legend

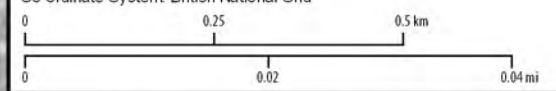
-  DCO Boundary
-  Surveyed Areas
-  Unsurveyed Areas
-  Geophysical Survey Extent

Data Sources: Insert Data Sources  
Base map: © Crown copyright and database rights 2020,  
Ordnance Survey 0100031673; © OpenStreetMap (and)  
contributors, CC-BY-SA



Document number: PB8164-HAR-ZZ-ON-DR-0001

Co-ordinate System: British National Grid



A	03/02/2022	1:1,000	A3	TW	SH	AW
REV	DATE	SCALE	SIZE	DRW	CHK	APR

Report:  
Geophysical Survey Report






620700 620775 620850 620925

301875

301800

301725

301650







### Sheringham and Dudgeon Extension Projects

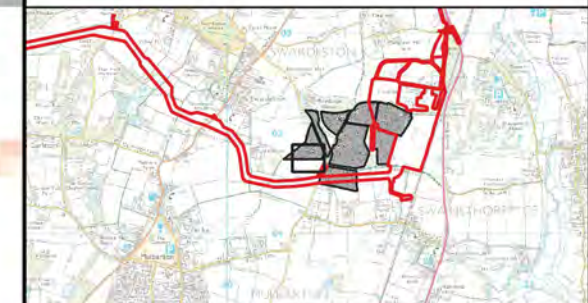
ILLUS 68

Processed greyscale magnetometer data;  
Area PA3

#### Legend

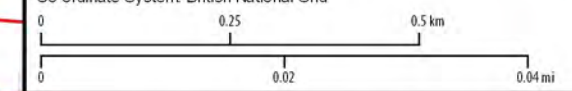
-  DCO Boundary
-  Surveyed Areas
-  Unsurveyed Areas
-  Geophysical Survey Extent

Data Sources: Insert Data Sources  
Base map: © Crown copyright and database rights 2020,  
Ordnance Survey 0100031673; © OpenStreetMap (and)  
contributors, CC-BY-SA



Document number: PB8164-HAR-ZZ-ON-DR-0001

Co-ordinate System: British National Grid



A	03/02/2022	1:1,000	A3	TW	SH	AW
REV	DATE	SCALE	SIZE	DRW	CHK	APR

Report:  
Geophysical Survey Report



PA3

PA1



620475 620550 620625 620700 620775



301875

301800





301725

# Sheringham and Dudgeon Extension Projects

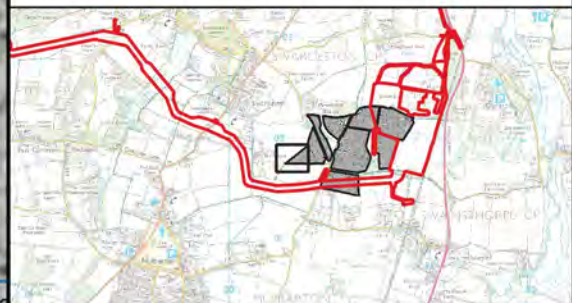
ILLUS 69

Processed greyscale magnetometer data;  
Area PA1

## Legend

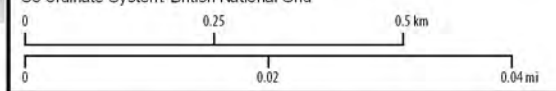
-  DCO Boundary
-  Surveyed Areas
-  Unsurveyed Areas
-  Geophysical Survey Extent

Data Sources: Insert Data Sources  
 Base map: © Crown copyright and database rights 2020,  
 Ordnance Survey 0100031673; © OpenStreetMap (and)  
 contributors, CC-BY-SA



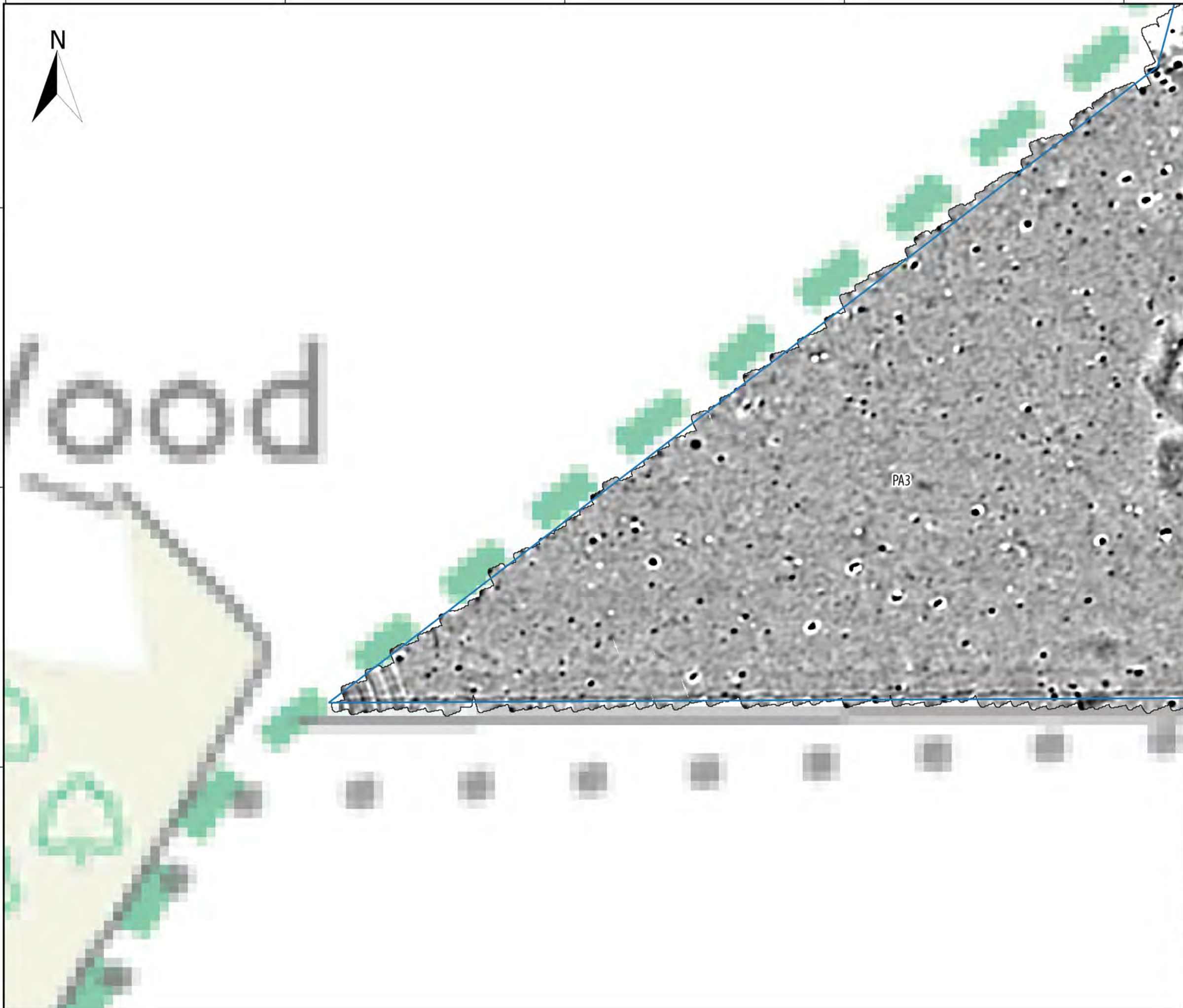
Document number: PB8164-HAR-ZZ-ON-DR-0001

Co-ordinate System: British National Grid



A	03/02/2022	1:1,000	A3	TW	SH	AW
REV	DATE	SCALE	SIZE	DRW	CHK	APR

Report:  
 Geophysical Survey Report





616200 616275 616350 616425



302925

302850

302775





PA4

### Sheringham and Dudgeon Extension Projects

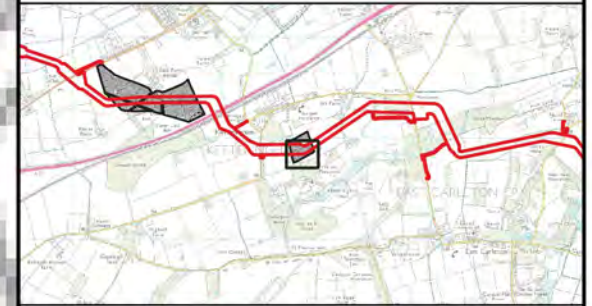
ILLUS 70

Processed greyscale magnetometer data;  
Area PA4

#### Legend

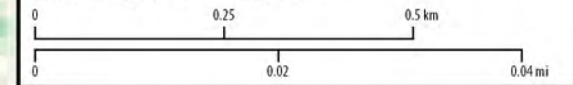
-  DCO Boundary
-  Surveyed Areas
-  Unsurveyed Areas
-  Geophysical Survey Extent

Data Sources: Insert Data Sources  
 Base map: © Crown copyright and database rights 2020,  
 Ordnance Survey 0100031673; © OpenStreetMap (and)  
 contributors, CC-BY-SA



Document number: PB8164-HAR-ZZ-ON-DR-0001

Co-ordinate System: British National Grid



A	03/02/2022	1:1,000	A3	TW	SH	AW
REV	DATE	SCALE	SIZE	DRW	CHK	APR

Report: Geophysical Survey Report









# Sheringham and Dudgeon Extension Projects

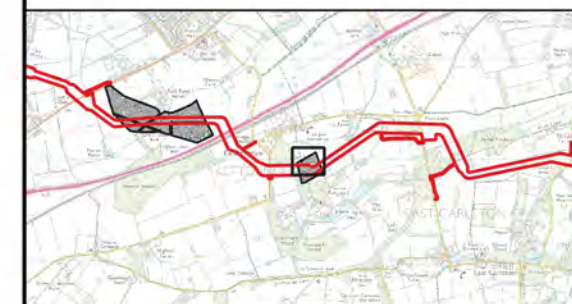
ILLUS 71

Processed greyscale magnetometer data;  
Area PA4

## Legend

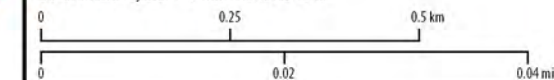
-  DCO Boundary
-  Surveyed Areas
-  Unsurveyed Areas
-  Geophysical Survey Extent

Data Sources: Insert Data Sources  
Base map: © Crown copyright and database rights 2020,  
Ordnance Survey 0100031673; © OpenStreetMap (and)  
contributors, CC-BY-SA



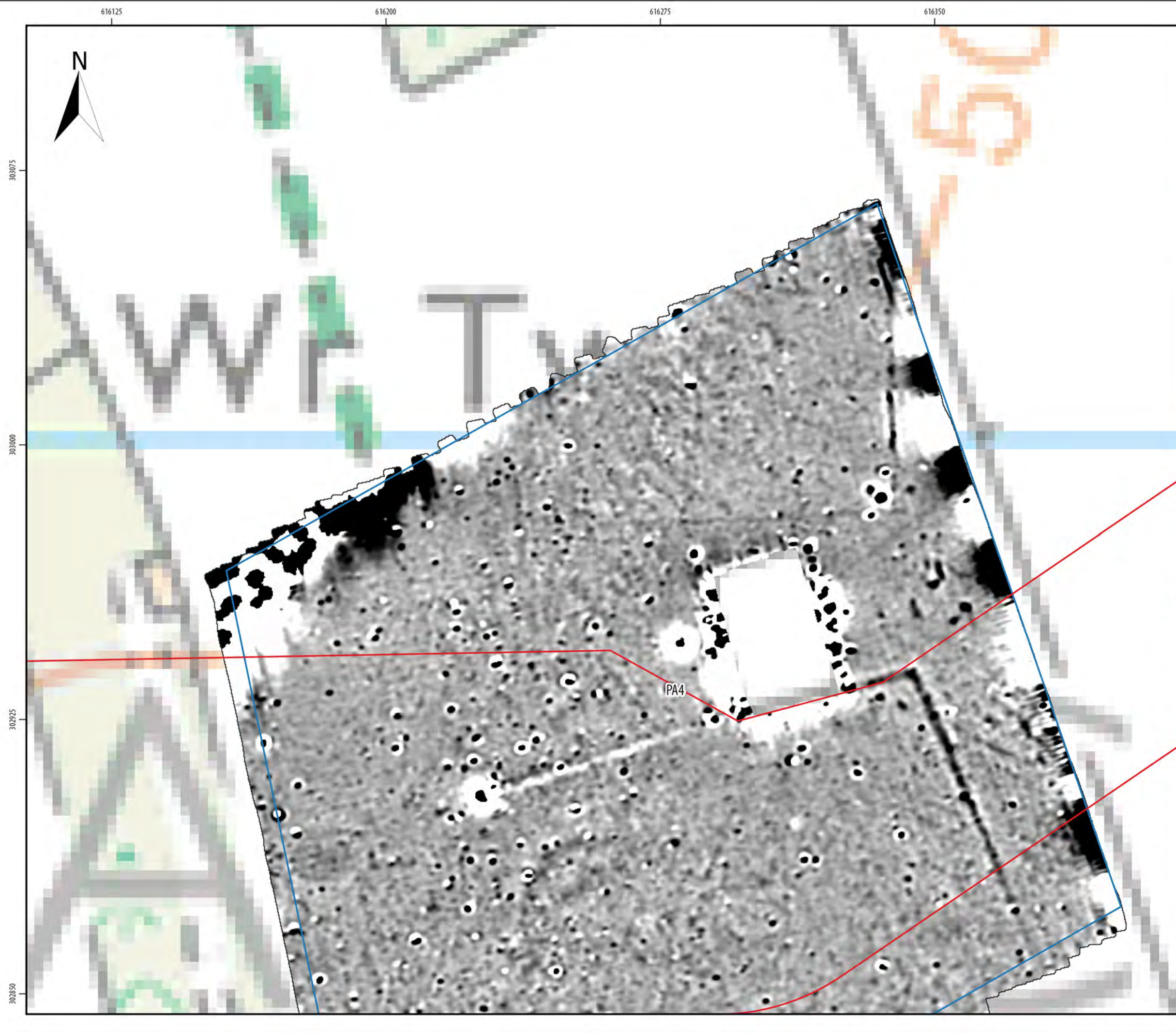
Document number: PB8164-HAR-ZZ-ON-DR-0001

Co-ordinate System: British National Grid



A	03/02/2022	1:1,000	A3	TW	SH	AW
REV	DATE	SCALE	SIZE	DRW	CHK	APR

Report:  
Geophysical Survey Report





615150 615225 615300 615375

303375

303300

303225

303150







# Sheringham and Dudgeon Extension Projects

ILLUS 72

Processed greyscale magnetometer data;  
Area PA5

## Legend

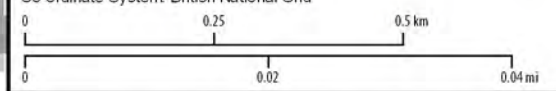
-  DCO Boundary
-  Surveyed Areas
-  Unsurveyed Areas
-  Geophysical Survey Extent

Data Sources: Insert Data Sources  
Base map: © Crown copyright and database rights 2020,  
Ordnance Survey 0100031673; © OpenStreetMap (and)  
contributors, CC-BY-SA




Document number: PB8164-HAR-ZZ-ON-DR-0001

Co-ordinate System: British National Grid



A	03/02/2022	1:1,000	A3	TW	SH	AW
REV	DATE	SCALE	SIZE	DRW	CHK	APR

Report:  
Geophysical Survey Report





615075

615150

615225

615300



303600

303525

303500





303375

# Sheringham and Dudgeon Extension Projects

ILLUS 73

Processed greyscale magnetometer data;  
Area PA5

## Legend

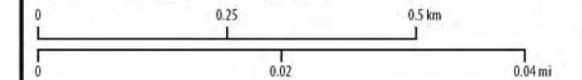
-  DCO Boundary
-  Surveyed Areas
-  Unsurveyed Areas
-  Geophysical Survey Extent

Data Sources: Insert Data Sources  
 Base map: © Crown copyright and database rights 2020,  
 Ordnance Survey 0100031673; © OpenStreetMap (and)  
 contributors, CC-BY-SA



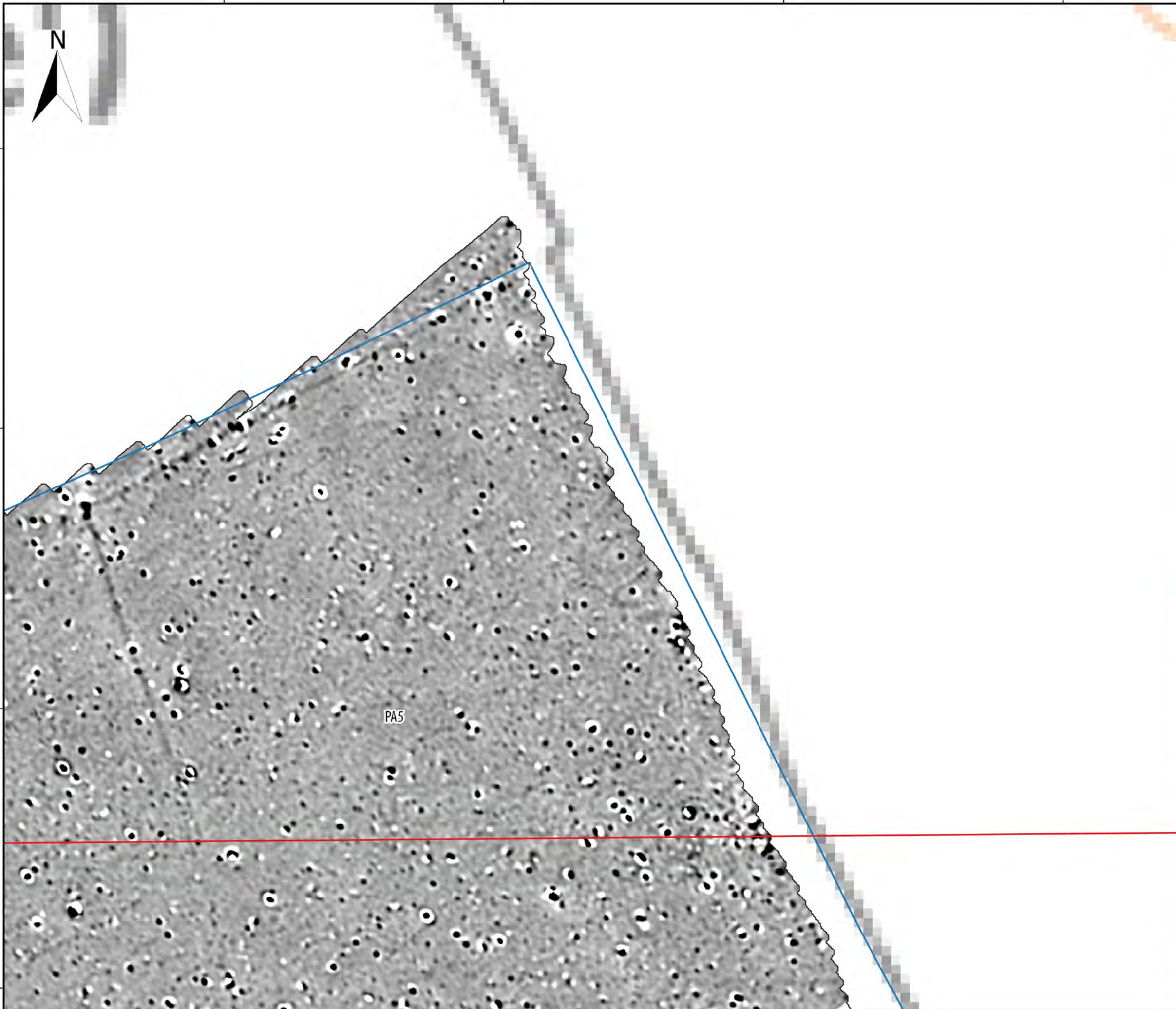
Document number: PB8164-HAR-ZZ-ON-DR-0001

Co-ordinate System: British National Grid



A	03/02/2022	1:1,000	A3	TW	SH	AW
REV	DATE	SCALE	SIZE	DRW	CHK	APR

Report: Geophysical Survey Report





614850 614925 615000 615075 615150

303375

303300

303225

303150







### Sheringham and Dudgeon Extension Projects

ILLUS 74

Processed greyscale magnetometer data:  
Area PA5

#### Legend

-  DCO Boundary
-  Surveyed Areas
-  Unsurveyed Areas
-  Geophysical Survey Extent

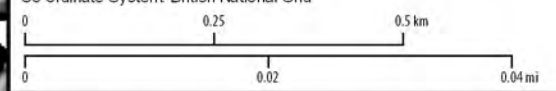
PA5

Data Sources: Insert Data Sources  
 Base map: © Crown copyright and database rights 2020,  
 Ordnance Survey 0100031673; © OpenStreetMap (and)  
 contributors, CC-BY-SA



Document number: PB8164-HAR-ZZ-ON-DR-0001

Co-ordinate System: British National Grid



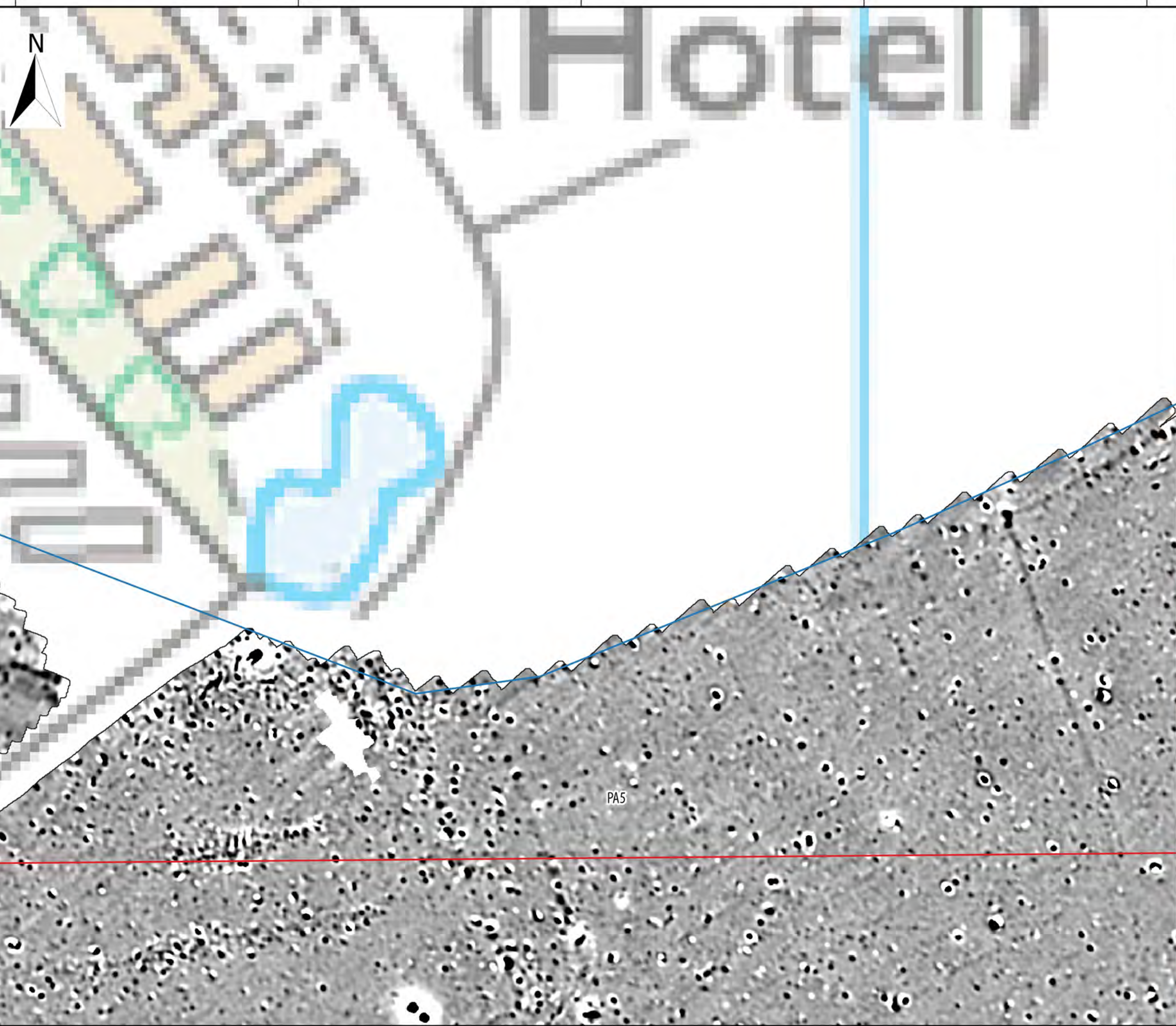
A	03/02/2022	1:1,000	A3	TW	SH	AW
REV	DATE	SCALE	SIZE	DRW	CHK	APR

Report:  
 Geophysical Survey Report





614775 614850 614925 615000 615075



303600  
303525  
303450  
303375

### Sheringham and Dudgeon Extension Projects

ILLUS 75

Processed greyscale magnetometer data;  
Area PA5

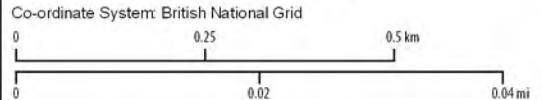
#### Legend

- DCO Boundary
- Surveyed Areas
- Unsurveyed Areas
- Geophysical Survey Extent

Data Sources: Insert Data Sources  
Base map: © Crown copyright and database rights 2020,  
Ordnance Survey 0100031673; © OpenStreetMap (and)  
contributors, CC-BY-SA



Document number: PB8164-HAR-ZZ-ON-DR-0001



A	03/02/2022	1:1,000	A3	TW	SH	AW
REV	DATE	SCALE	SIZE	DRW	CHK	APR

Report:  
Geophysical Survey Report





614625 614700 614775 614850

303375

303300

303225

303150







### Sheringham and Dudgeon Extension Projects

ILLUS 76

Processed greyscale magnetometer data;  
Area PA5

#### Legend

-  DCO Boundary
-  Surveyed Areas
-  Unsurveyed Areas
-  Geophysical Survey Extent

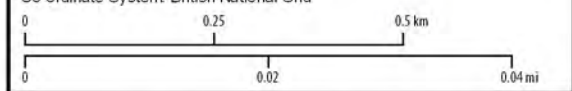
PA5

Data Sources: Insert Data Sources  
 Base map: © Crown copyright and database rights 2020,  
 Ordnance Survey 0100031673; © OpenStreetMap (and)  
 contributors, CC-BY-SA



Document number: PB8164-HAR-ZZ-ON-DR-0001

Co-ordinate System: British National Grid



A	03/02/2022	1:1,000	A3	TW	SH	AW
REV	DATE	SCALE	SIZE	DRW	CHK	APR

Report:  
 Geophysical Survey Report



Lower Deal  
 Belt



614550

614625

614700

614775



303600

303525

303500

303375





PA5

# Sheringham and Dudgeon Extension Projects

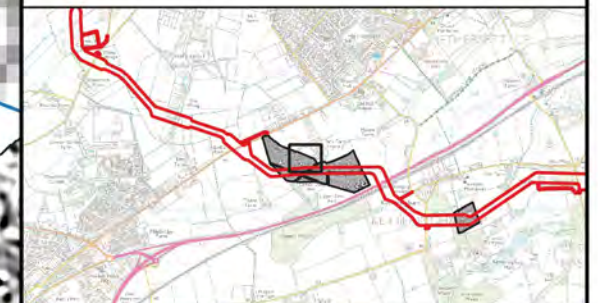
ILLUS 77

Processed greyscale magnetometer data;  
Area PA5

## Legend

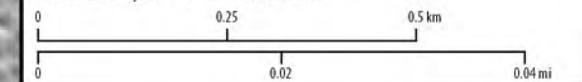
-  DCO Boundary
-  Surveyed Areas
-  Unsurveyed Areas
-  Geophysical Survey Extent

Data Sources: Insert Data Sources  
 Base map: © Crown copyright and database rights 2020,  
 Ordnance Survey 0100031673; © OpenStreetMap (and)  
 contributors, CC-BY-SA



Document number: PB8164-HAR-ZZ-ON-DR-0001

Co-ordinate System: British National Grid



A	03/02/2022	1:1,000	A3	TW	SH	AW
REV	DATE	SCALE	SIZE	DRW	CHK	APR

Report:  
 Geophysical Survey Report





614400 614475 614550 614625

303375

303300

303225

303150







# Sheringham and Dudgeon Extension Projects

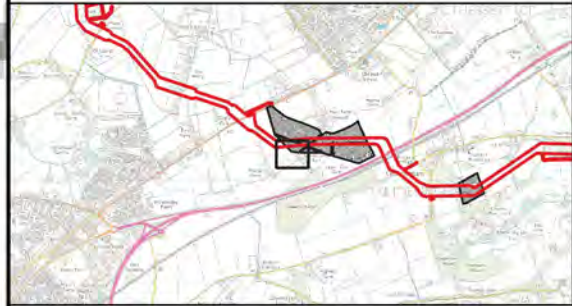
ILLUS 78

Processed greyscale magnetometer data;  
Area PA5

## Legend

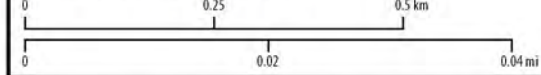
-  DCO Boundary
-  Surveyed Areas
-  Unsurveyed Areas
-  Geophysical Survey Extent

Data Sources: Insert Data Sources  
 Base map: © Crown copyright and database rights 2020,  
 Ordnance Survey 0100031673; © OpenStreetMap (and)  
 contributors, CC-BY-SA



Document number: PB8164-HAR-ZZ-ON-DR-0001

Co-ordinate System: British National Grid



A	03/02/2022	1:1,000	A3	TW	SH	AW
REV	DATE	SCALE	SIZE	DRW	CHK	APR

Report: Geophysical Survey Report





614325 614400 614475 614550

303600

303525

303500

303375







# Sheringham and Dudgeon Extension Projects

ILLUS 79

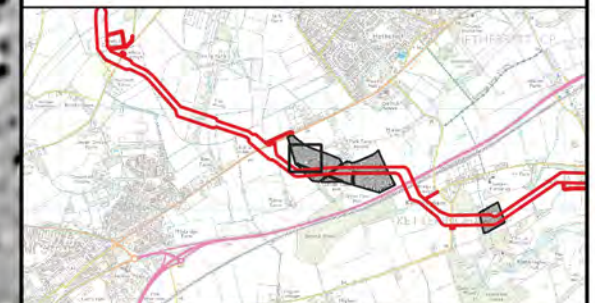
Processed greyscale magnetometer data;  
Area PA5

## Legend

-  DCO Boundary
-  Surveyed Areas
-  Unsurveyed Areas
-  Geophysical Survey Extent

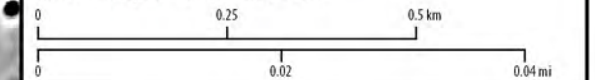
PA5

Data Sources: Insert Data Sources  
 Base map: © Crown copyright and database rights 2020,  
 Ordnance Survey 0100031673; © OpenStreetMap (and)  
 contributors, CC-BY-SA



Document number: PB8164-HAR-ZZ-ON-DR-0001

Co-ordinate System: British National Grid




A	03/02/2022	1:1,000	A3	TW	SH	AW
REV	DATE	SCALE	SIZE	DRW	CHK	APR

Report:  
 Geophysical Survey Report







# Sheringham and Dudgeon Extension Projects

ILLUS 80

Processed greyscale magnetometer data;  
Area PA5


## Legend

- DCO Boundary
- Surveyed Areas
- Unsurveyed Areas
- Geophysical Survey Extent

Data Sources: Insert Data Sources  
 Base map: © Crown copyright and database rights 2020,  
 Ordnance Survey 0100031673; © OpenStreetMap (and)  
 contributors, CC-BY-SA



Document number: PB8164-HAR-ZZ-ON-DR-0001



A	03/02/2022	1:1,000	A3	TW	SH	AW
REV	DATE	SCALE	SIZE	DRW	CHK	APR

Report:  
Geophysical Survey Report





612450 612525 612600 612675 612750



305700

305625

305550

305475





PA6

# Sheringham and Dudgeon Extension Projects

ILLUS 81

Processed greyscale magnetometer data;  
Area PA6

## Legend

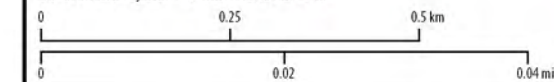
-  DCO Boundary
-  Surveyed Areas
-  Unsurveyed Areas
-  Geophysical Survey Extent

Data Sources: Insert Data Sources  
 Base map: © Crown copyright and database rights 2020,  
 Ordnance Survey 0100031673; © OpenStreetMap (and)  
 contributors, CC-BY-SA



Document number: PB8164-HAR-ZZ-ON-DR-0001

Co-ordinate System: British National Grid



A	03/02/2022	1:1,000	A3	TW	SH	AW
REV	DATE	SCALE	SIZE	DRW	CHK	APR

Report:  
 Geophysical Survey Report





612300 612375 612450 612525 612600




305700

305625

305550

305475







### Sheringham and Dudgeon Extension Projects

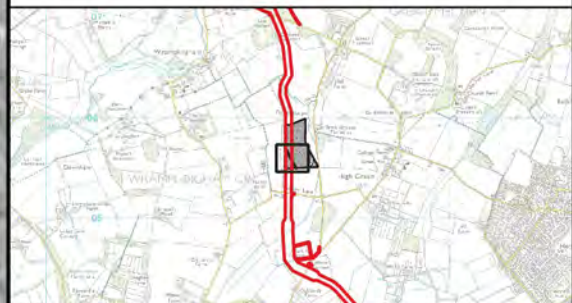
ILLUS 82

Processed greyscale magnetometer data;  
Area PA6

#### Legend

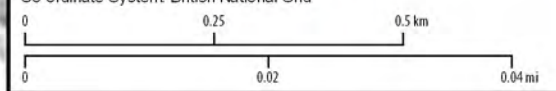
-  DCO Boundary
-  Surveyed Areas
-  Unsurveyed Areas
-  Geophysical Survey Extent

Data Sources: Insert Data Sources  
 Base map: © Crown copyright and database rights 2020,  
 Ordnance Survey 0100031673; © OpenStreetMap (and)  
 contributors, CC-BY-SA



Document number: PB8164-HAR-ZZ-ON-DR-0001

Co-ordinate System: British National Grid



A	03/02/2022	1:1,000	A3	TW	SH	AW
REV	DATE	SCALE	SIZE	DRW	CHK	APR

Report:  
 Geophysical Survey Report






612375 612450 612525 612600



305850

305775

305700







### Sheringham and Dudgeon Extension Projects

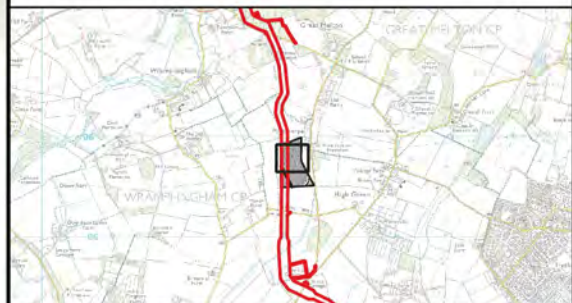
ILLUS 83

Processed greyscale magnetometer data;  
Area PA6

#### Legend

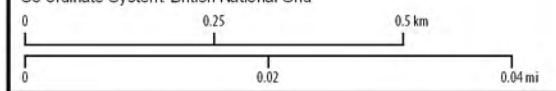
-  DCO Boundary
-  Surveyed Areas
-  Unsurveyed Areas
-  Geophysical Survey Extent

Data Sources: Insert Data Sources  
 Base map: © Crown copyright and database rights 2020,  
 Ordnance Survey 0100031673; © OpenStreetMap (and)  
 contributors, CC-BY-SA



Document number: PB8164-HAR-ZZ-ON-DR-0001

Co-ordinate System: British National Grid



A	03/02/2022	1:1,000	A3	TW	SH	AW
REV	DATE	SCALE	SIZE	DRW	CHK	APR

Report:  
 Geophysical Survey Report





612375 612450 612525 612600



### Sheringham and Dudgeon Extension Projects


ILLUS 84

Processed greyscale magnetometer data:  
Area PA6

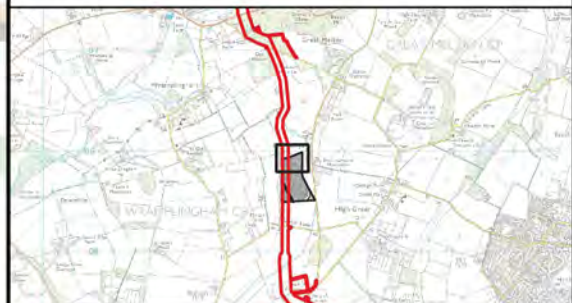
#### Legend

- DCO Boundary
- Surveyed Areas
- Unsurveyed Areas
- Geophysical Survey Extent

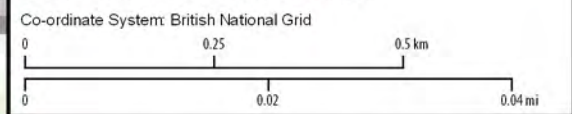
306000  
305925  
305850



Data Sources: Insert Data Sources  
 Base map: © Crown copyright and database rights 2020,  
 Ordnance Survey 0100031673; © OpenStreetMap (and)  
 contributors, CC-BY-SA



Document number: PB8164-HAR-ZZ-ON-DR-0001

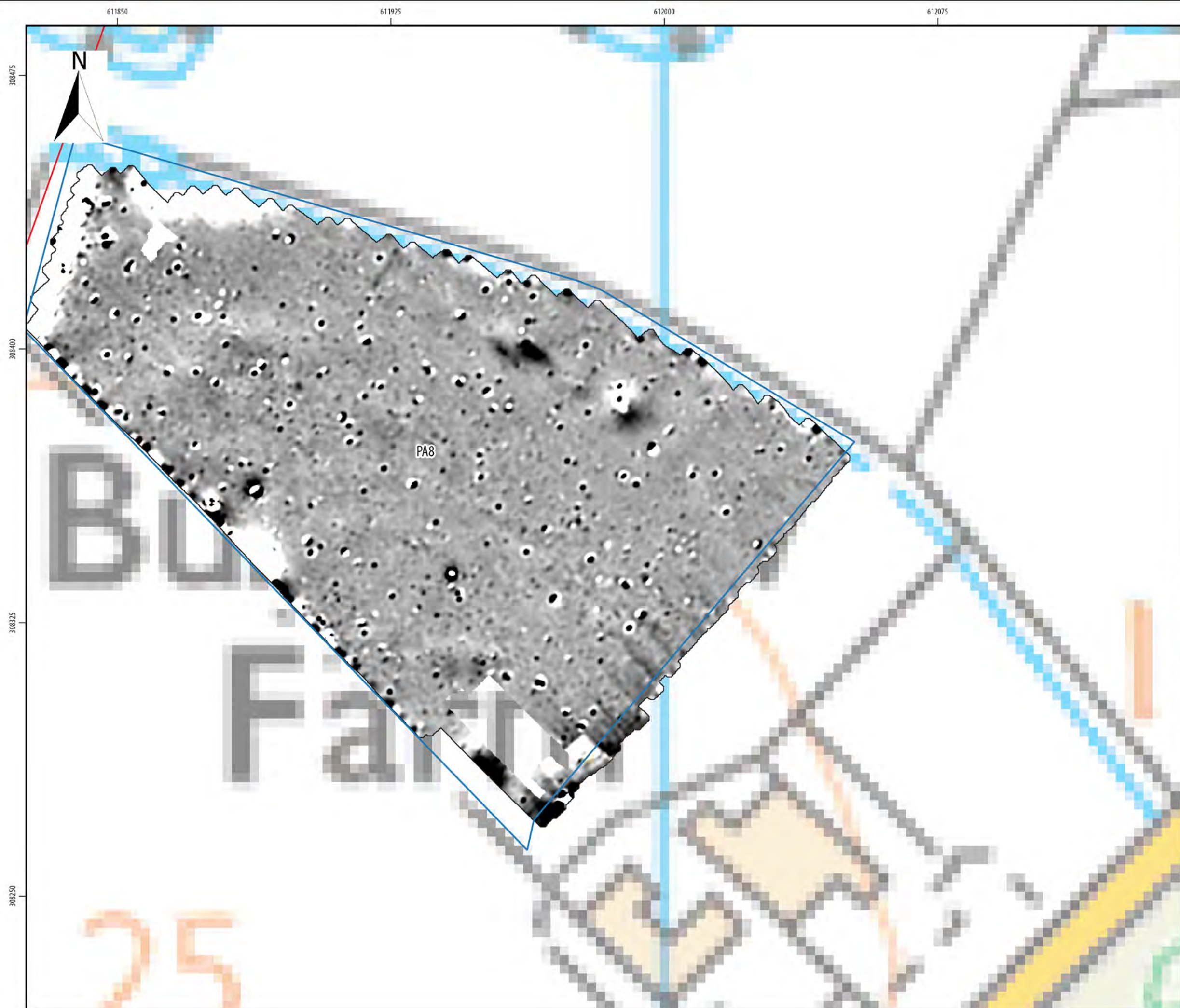


A	03/02/2022	1:1,000	A3	TW	SH	AW
REV	DATE	SCALE	SIZE	DRW	CHK	APR

Report:  
 Geophysical Survey Report







# Sheringham and Dudgeon Extension Projects

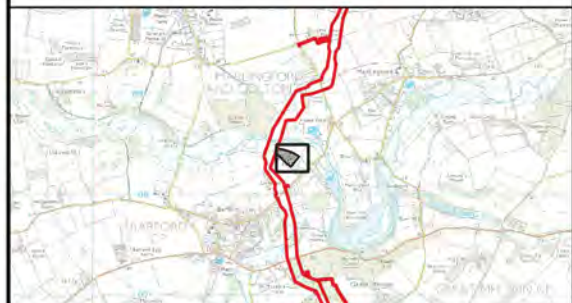
ILLUS 85

Processed greyscale magnetometer data;  
Area PA8

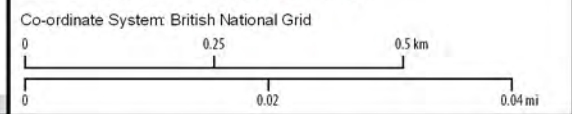
## Legend

- DCO Boundary
- Surveyed Areas
- Unsurveyed Areas
- Geophysical Survey Extent

Data Sources: Insert Data Sources  
 Base map: © Crown copyright and database rights 2020,  
 Ordnance Survey 0100031673; © OpenStreetMap (and)  
 contributors, CC-BY-SA



Document number: PB8164-HAR-ZZ-ON-DR-0001



A	03/02/2022	1:1,000	A3	TW	SH	AW
REV	DATE	SCALE	SIZE	DRW	CHK	APR

Report:  
Geophysical Survey Report





611775 611850 611925 612000

308475

308400

308325





N

### Sheringham and Dudgeon Extension Projects

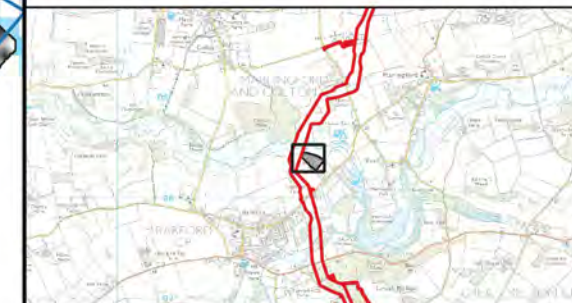
ILLUS 86

Processed greyscale magnetometer data;  
Area PA8

#### Legend

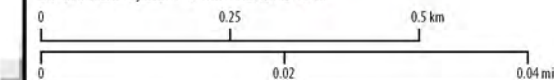
-  DCO Boundary
-  Surveyed Areas
-  Unsurveyed Areas
-  Geophysical Survey Extent

Data Sources: Insert Data Sources  
 Base map: © Crown copyright and database rights 2020,  
 Ordnance Survey 0100031673; © OpenStreetMap (and)  
 contributors, CC-BY-SA



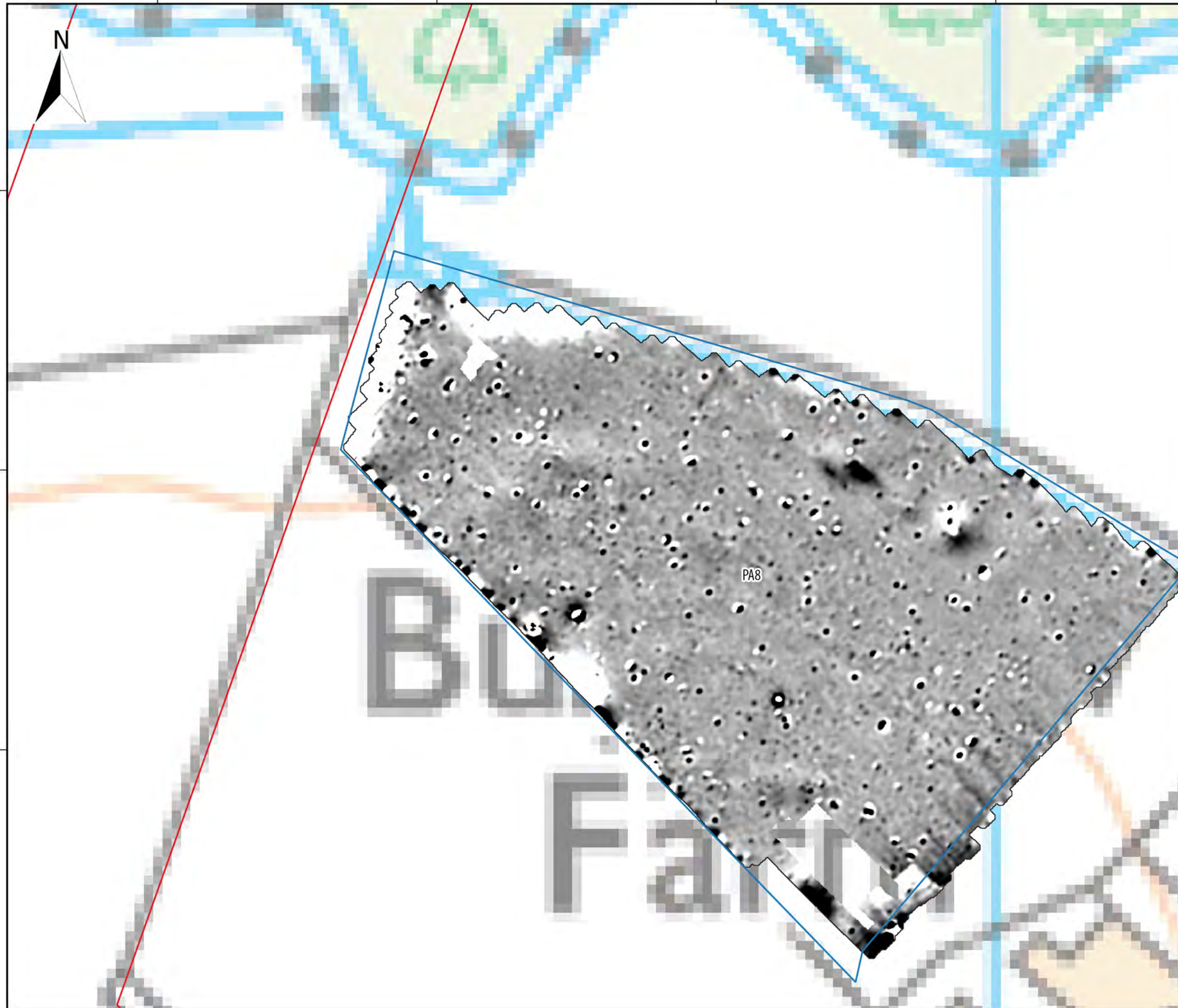
Document number: PB8164-HAR-ZZ-ON-DR-0001

Co-ordinate System: British National Grid



A	03/02/2022	1:1,000	A3	TW	SH	AW
REV	DATE	SCALE	SIZE	DRW	CHK	APR

Report:  
 Geophysical Survey Report





613050 613125 613200 613275 613350



311250

311175





311100

### Sheringham and Dudgeon Extension Projects

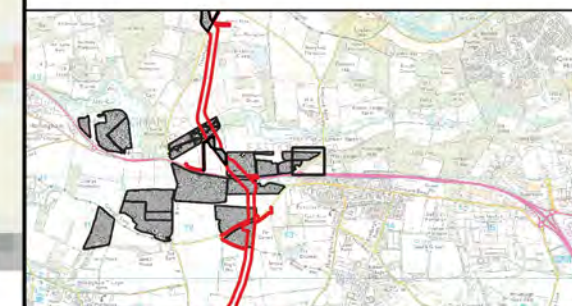
ILLUS 87

Processed greyscale magnetometer data;  
Area PA11

#### Legend

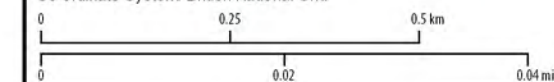
-  DCO Boundary
-  Surveyed Areas
-  Unsurveyed Areas
-  Geophysical Survey Extent

Data Sources: Insert Data Sources  
 Base map: © Crown copyright and database rights 2020,  
 Ordnance Survey 0100031673; © OpenStreetMap (and)  
 contributors, CC-BY-SA



Document number: PB8164-HAR-ZZ-ON-DR-0001

Co-ordinate System: British National Grid



A	03/02/2022	1:1,000	A3	TW	SH	AW
REV	DATE	SCALE	SIZE	DRW	CHK	APR

Report:  
 Geophysical Survey Report





612825

612900

612975

613050







# Sheringham and Dudgeon Extension Projects

ILLUS 88

Processed greyscale magnetometer data;  
Area PA11

## Legend

-  DCO Boundary
-  Surveyed Areas
-  Unsurveyed Areas
-  Geophysical Survey Extent

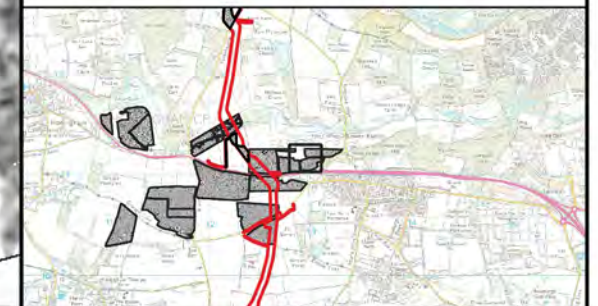
311250

PA11

311175

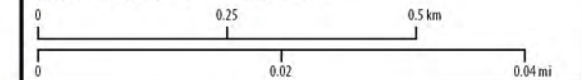
311100

Data Sources: Insert Data Sources  
 Base map: © Crown copyright and database rights 2020,  
 Ordnance Survey 0100031673; © OpenStreetMap (and)  
 contributors, CC-BY-SA



Document number: PB8164-HAR-ZZ-ON-DR-0001

Co-ordinate System: British National Grid



A	03/02/2022	1:1,000	A3	TW	SH	AW
REV	DATE	SCALE	SIZE	DRW	CHK	APR

Report:  
 Geophysical Survey Report





612750

612825

612900

612975



PA11

311025

310950

310875

310800





PA10

# Sheringham and Dudgeon Extension Projects

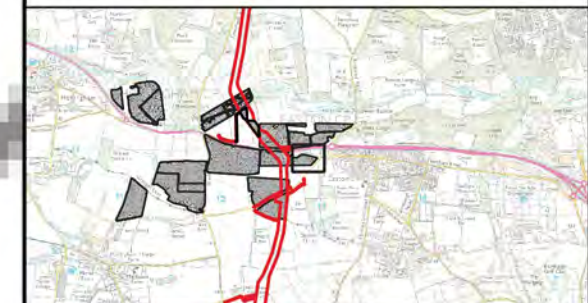
ILLUS 89

Processed greyscale magnetometer data;  
Area PA10 & PA11

## Legend

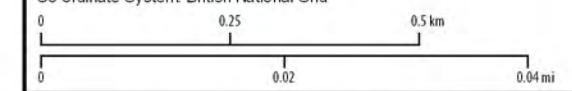
-  DCO Boundary
-  Surveyed Areas
-  Unsurveyed Areas
-  Geophysical Survey Extent

Data Sources: Insert Data Sources  
 Base map: © Crown copyright and database rights 2020,  
 Ordnance Survey 0100031673; © OpenStreetMap (and)  
 contributors, CC-BY-SA



Document number: PB8164-HAR-ZZ-ON-DR-0001

Co-ordinate System: British National Grid



A	03/02/2022	1:1,000	A3	TW	SH	AW
REV	DATE	SCALE	SIZE	DRW	CHK	APR

Report:  
 Geophysical Survey Report





612600

612675

612750

612825







# Sheringham and Dudgeon Extension Projects

ILLUS 90

Processed greyscale magnetometer data;  
Area PA11

## Legend

-  DCO Boundary
-  Surveyed Areas
-  Unsurveyed Areas
-  Geophysical Survey Extent

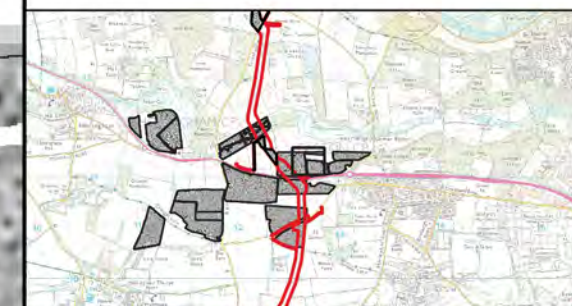
311250

311175

311100

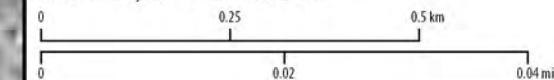
PA11

Data Sources: Insert Data Sources  
 Base map: © Crown copyright and database rights 2020,  
 Ordnance Survey 0100031673; © OpenStreetMap (and)  
 contributors, CC-BY-SA



Document number: PB8164-HAR-ZZ-ON-DR-0001

Co-ordinate System: British National Grid



A	03/02/2022	1:1,000	A3	TW	SH	AW
REV	DATE	SCALE	SIZE	DRW	CHK	APR

Report:  
 Geophysical Survey Report





612600 612675 612750 612825



PA11





311025

### Sheringham and Dudgeon Extension Projects

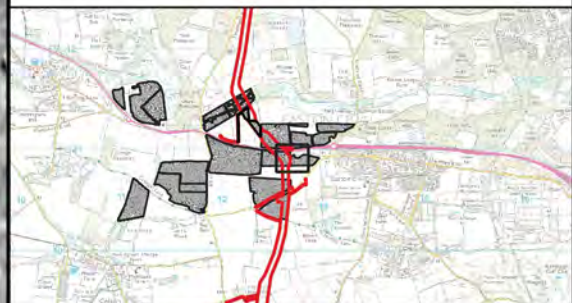
ILLUS 91

Processed greyscale magnetometer data:  
Area PA10 & PA11

#### Legend

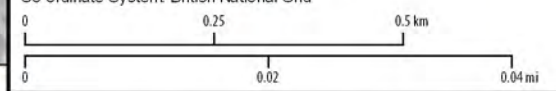
-  DCO Boundary
-  Surveyed Areas
-  Unsurveyed Areas
-  Geophysical Survey Extent

Data Sources: Insert Data Sources  
 Base map: © Crown copyright and database rights 2020,  
 Ordnance Survey 0100031673; © OpenStreetMap (and)  
 contributors, CC-BY-SA



Document number: PB8164-HAR-ZZ-ON-DR-0001

Co-ordinate System: British National Grid



A	03/02/2022	1:1,000	A3	TW	SH	AW
REV	DATE	SCALE	SIZE	DRW	CHK	APR

Report:  
 Geophysical Survey Report



310950

310875

310800

PA10



612300 612375 612450 612525 612600







311250  
311175  
311100

# Sheringham and Dudgeon Extension Projects

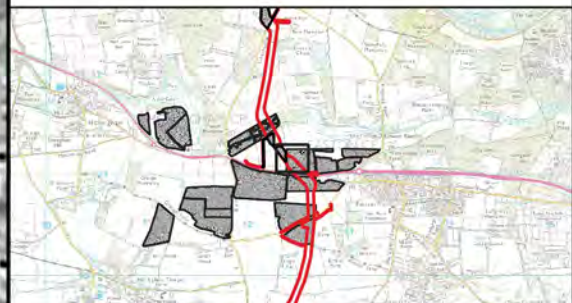
ILLUS 94

Processed greyscale magnetometer data;  
Area PA11

## Legend

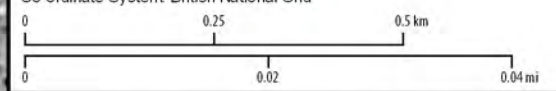
-  DCO Boundary
-  Surveyed Areas
-  Unsurveyed Areas
-  Geophysical Survey Extent

Data Sources: Insert Data Sources  
 Base map: © Crown copyright and database rights 2020,  
 Ordnance Survey 0100031673; © OpenStreetMap (and)  
 contributors, CC-BY-SA



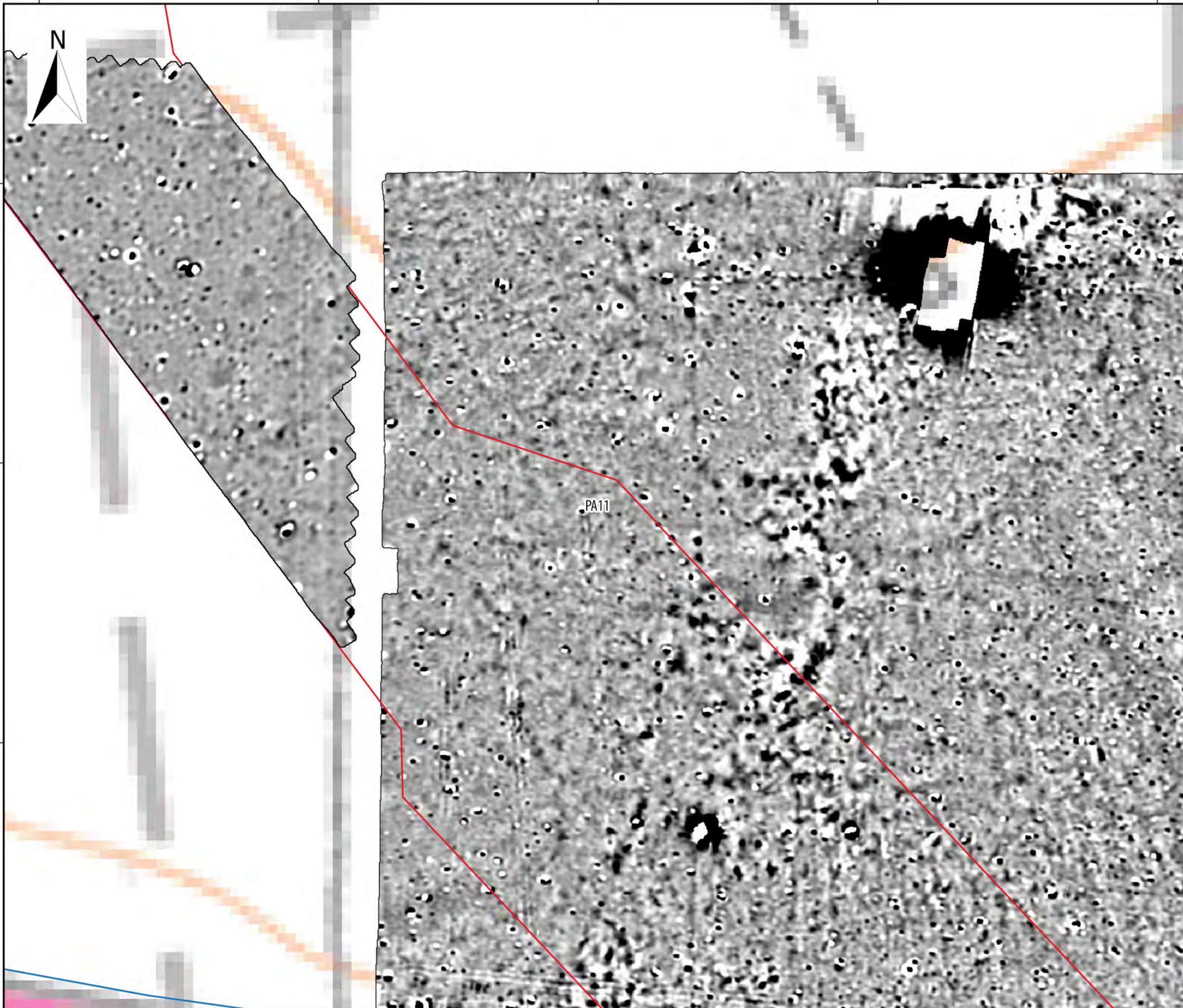
Document number: PB8164-HAR-ZZ-ON-DR-0001

Co-ordinate System: British National Grid



A	03/02/2022	1:1,000	A3	TW	SH	AW
REV	DATE	SCALE	SIZE	DRW	CHK	APR

Report:  
 Geophysical Survey Report





612300 612375 612450 612525 612600



311025

310950

310875

310800





PA11

PA10

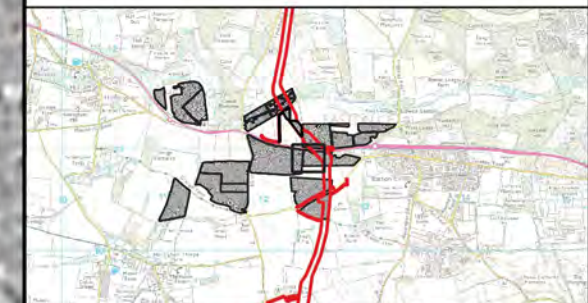
# Sheringham and Dudgeon Extension Projects

ILLUS 95  
Processed greyscale magnetometer data;  
Area PA10 & PA11

## Legend

-  DCO Boundary
-  Surveyed Areas
-  Unsurveyed Areas
-  Geophysical Survey Extent

Data Sources: Insert Data Sources  
Base map: © Crown copyright and database rights 2020,  
Ordnance Survey 0100031673; © OpenStreetMap (and)  
contributors, CC-BY-SA



Document number: PB8164-HAR-ZZ-ON-DR-0001

Co-ordinate System: British National Grid  
0 0.25 0.5 km  
0 0.02 0.04 mi

A	03/02/2022	1:1,000	A3	TW	SH	AW
REV	DATE	SCALE	SIZE	DRW	CHK	APR

Report:  
Geophysical Survey Report





612075

612150

612225

612300

PA12

N

311250

311175

311100

# Sheringham and Dudgeon Extension Projects

ILLUS 96

Processed greyscale magnetometer data;  
Area PA11

## Legend

- DCO Boundary
- Surveyed Areas
- Unsurveyed Areas
- Geophysical Survey Extent

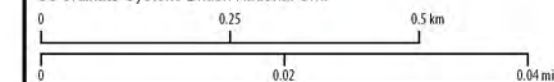
PA11

Data Sources: Insert Data Sources  
 Base map: © Crown copyright and database rights 2020,  
 Ordnance Survey 0100031673; © OpenStreetMap (and)  
 contributors, CC-BY-SA



Document number: PB8164-HAR-ZZ-ON-DR-0001

Co-ordinate System: British National Grid



A	03/02/2022	1:1,000	A3	TW	SH	AW
REV	DATE	SCALE	SIZE	DRW	CHK	APR

Report:  
 Geophysical Survey Report



PA10



612075 612150 612225 612300



311025

310950

310875

310800





PA11

### Sheringham and Dudgeon Extension Projects

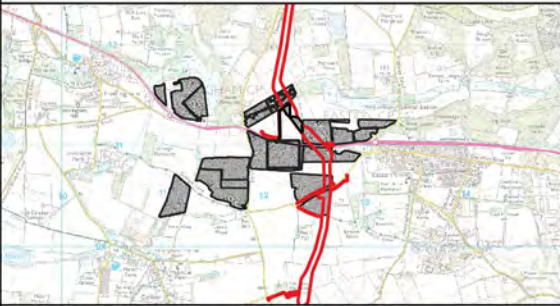
ILLUS 97

Processed greyscale magnetometer data; Area PA10

#### Legend

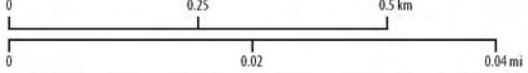
-  DCO Boundary
-  Surveyed Areas
-  Unsurveyed Areas
-  Geophysical Survey Extent

Data Sources: Insert Data Sources  
 Base map: © Crown copyright and database rights 2020, Ordnance Survey 0100031673; © OpenStreetMap (and) contributors, CC-BY-SA



Document number: PB8164-HAR-ZZ-ON-DR-0001

Co-ordinate System: British National Grid



A	03/02/2022	1:1,000	A3	TW	SH	AW
REV	DATE	SCALE	SIZE	DRW	CHK	APR

Report: Geophysical Survey Report





612075 612150 612225 612300







### Sheringham and Dudgeon Extension Projects

ILLUS 98

Processed greyscale magnetometer data;  
Area PA10

#### Legend

-  DCO Boundary
-  Surveyed Areas
-  Unsurveyed Areas
-  Geophysical Survey Extent

310000

310725

310650

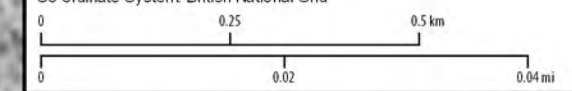
PA10

Data Sources: Insert Data Sources  
Base map: © Crown copyright and database rights 2020,  
Ordnance Survey 0100031673; © OpenStreetMap (and)  
contributors, CC-BY-SA




Document number: PB8164-HAR-ZZ-ON-DR-0001

Co-ordinate System: British National Grid




A	03/02/2022	1:1,000	A3	TW	SH	AW
REV	DATE	SCALE	SIZE	DRW	CHK	APR

Report:  
Geophysical Survey Report











# Sheringham and Dudgeon Extension Projects

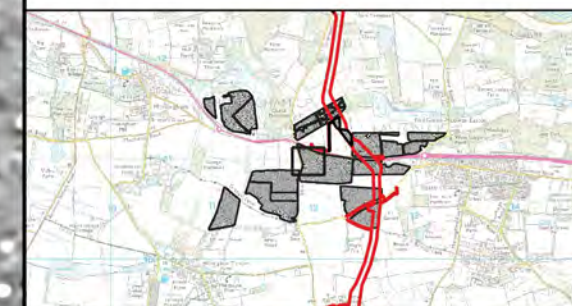
ILLUS 99

Processed greyscale magnetometer data;  
Area PA9 & PA10

## Legend

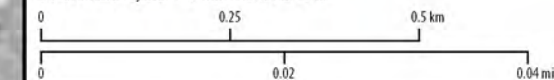
-  DCO Boundary
-  Surveyed Areas
-  Unsurveyed Areas
-  Geophysical Survey Extent

Data Sources: Insert Data Sources  
 Base map: © Crown copyright and database rights 2020,  
 Ordnance Survey 0100031673; © OpenStreetMap (and)  
 contributors, CC-BY-SA



Document number: PB8164-HAR-ZZ-ON-DR-0001

Co-ordinate System: British National Grid



A	03/02/2022	1:1,000	A3	TW	SH	AW
REV	DATE	SCALE	SIZE	DRW	CHK	APR

Report:  
Geophysical Survey Report






611850 611925 612000 612075



310800  
310725  
310650







### Sheringham and Dudgeon Extension Projects

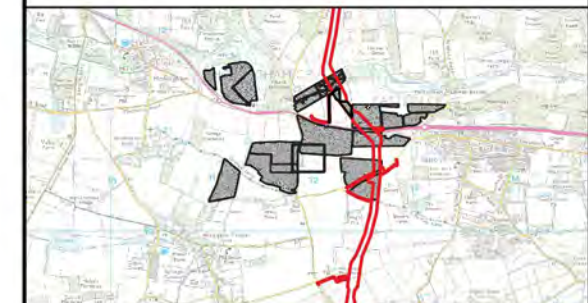
ILLUS 100

Processed greyscale magnetometer data;  
Area PA9 & PA10

#### Legend

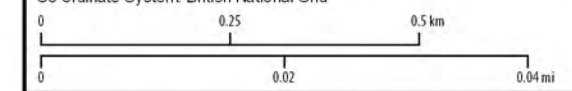
-  DCO Boundary
-  Surveyed Areas
-  Unsurveyed Areas
-  Geophysical Survey Extent

Data Sources: Insert Data Sources  
Base map: © Crown copyright and database rights 2020,  
Ordnance Survey 0100031673; © OpenStreetMap (and)  
contributors, CC-BY-SA



Document number: PB8164-HAR-ZZ-ON-DR-0001

Co-ordinate System: British National Grid

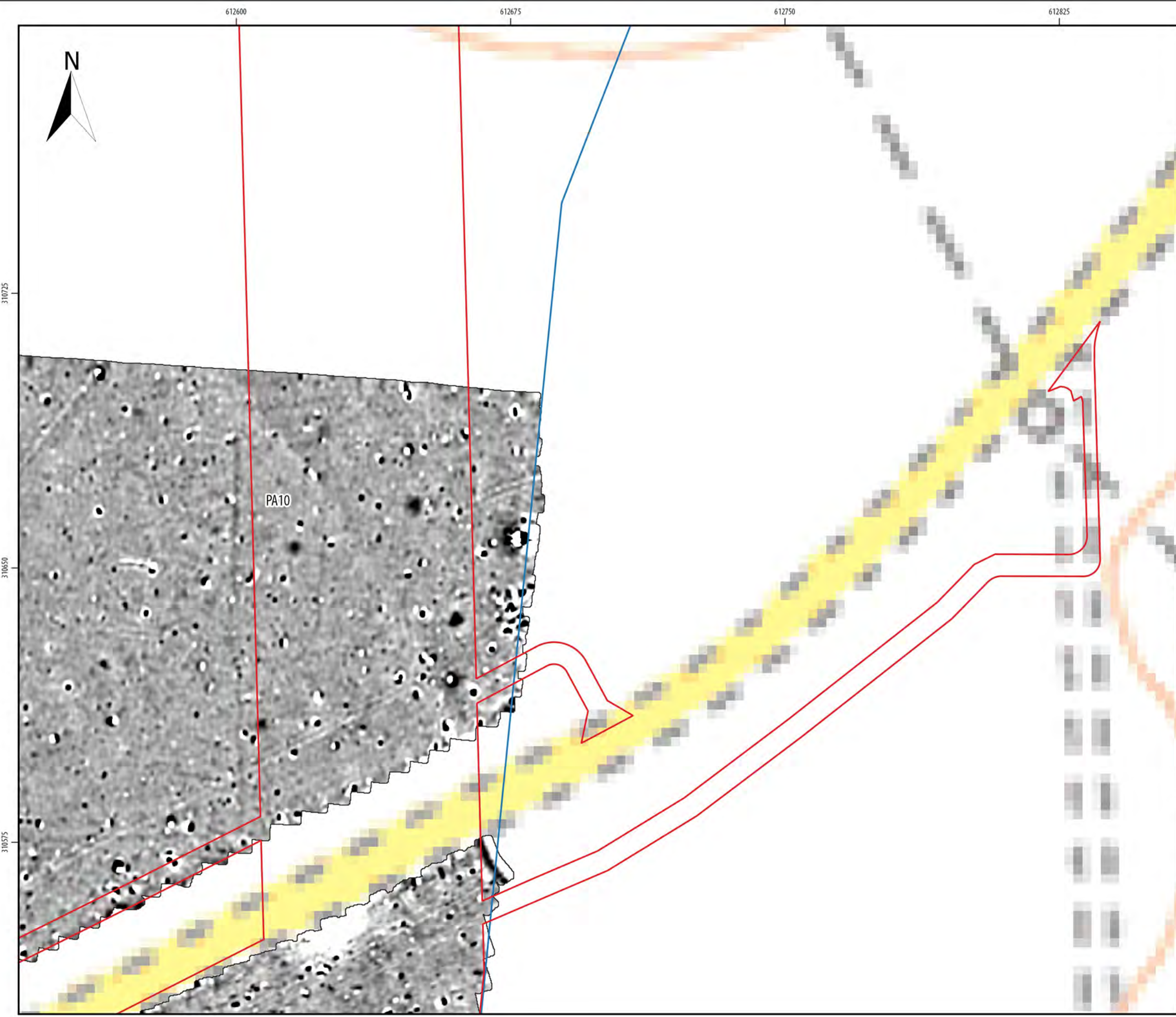


A	03/02/2022	1:1,000	A3	TW	SH	AW
REV	DATE	SCALE	SIZE	DRW	CHK	APR

Report:  
Geophysical Survey Report







## Sheringham and Dudgeon Extension Projects

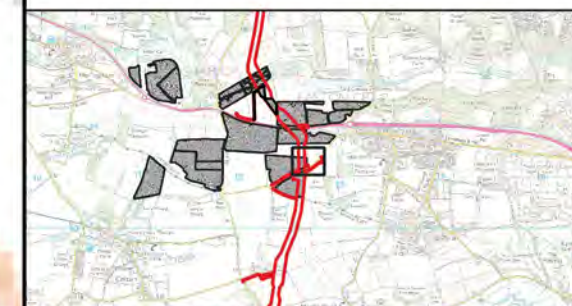
ILLUS 101

Processed greyscale magnetometer data;  
Area PA10

### Legend

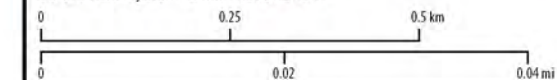
- DCO Boundary
- Surveyed Areas
- Unsurveyed Areas
- Geophysical Survey Extent

Data Sources: Insert Data Sources  
Base map: © Crown copyright and database rights 2020,  
Ordnance Survey 0100031673; © OpenStreetMap (and)  
contributors, CC-BY-SA



Document number: PB8164-HAR-ZZ-ON-DR-0001

Co-ordinate System: British National Grid



REV	DATE	SCALE	SIZE	DRW	CHK	APR
A	03/02/2022	1:1,000	A3	TW	SH	AW

Report:  
Geophysical Survey Report



612450 612525 612600 612675



310500

310425

310350





PA10

### Sheringham and Dudgeon Extension Projects

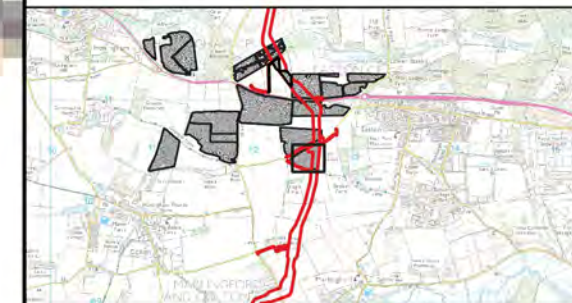
ILLUS 102

Processed greyscale magnetometer data;  
Area PA10

#### Legend

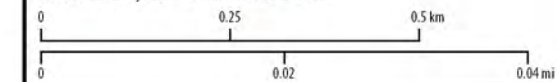
-  DCO Boundary
-  Surveyed Areas
-  Unsurveyed Areas
-  Geophysical Survey Extent

Data Sources: Insert Data Sources  
 Base map: © Crown copyright and database rights 2020,  
 Ordnance Survey 0100031673; © OpenStreetMap (and)  
 contributors, CC-BY-SA



Document number: PB8164-HAR-ZZ-ON-DR-0001

Co-ordinate System: British National Grid



A	03/02/2022	1:1,000	A3	TW	SH	AW
REV	DATE	SCALE	SIZE	DRW	CHK	APR

Report:  
 Geophysical Survey Report





612300 612375 612450 612525 612600







# Sheringham and Dudgeon Extension Projects

ILLUS 103

Processed greyscale magnetometer data;  
Area PA10

## Legend

-  DCO Boundary
-  Surveyed Areas
-  Unsurveyed Areas
-  Geophysical Survey Extent

310725

310550

310575

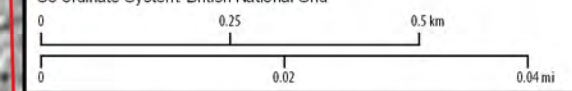
PA10

Data Sources: Insert Data Sources  
 Base map: © Crown copyright and database rights 2020,  
 Ordnance Survey 0100031673; © OpenStreetMap (and)  
 contributors, CC-BY-SA



Document number: PB8164-HAR-ZZ-ON-DR-0001

Co-ordinate System: British National Grid



A	03/02/2022	1:1,000	A3	TW	SH	AW
REV	DATE	SCALE	SIZE	DRW	CHK	APR

Report:  
 Geophysical Survey Report





612225

612300

612375

612450



310575

310500

310425





310350

# Sheringham and Dudgeon Extension Projects

ILLUS 104

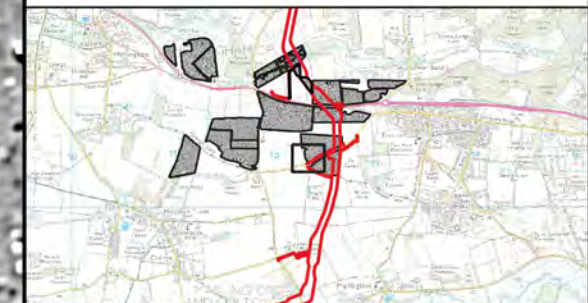
Processed greyscale magnetometer data;  
Area PA10

## Legend

-  DCO Boundary
-  Surveyed Areas
-  Unsurveyed Areas
-  Geophysical Survey Extent

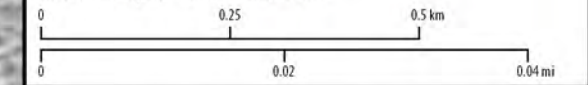
PA10

Data Sources: Insert Data Sources  
 Base map: © Crown copyright and database rights 2020,  
 Ordnance Survey 0100031673; © OpenStreetMap (and)  
 contributors, CC-BY-SA



Document number: PB8164-HAR-ZZ-ON-DR-0001

Co-ordinate System: British National Grid



A	03/02/2022	1:1,000	A3	TW	SH	AW
REV	DATE	SCALE	SIZE	DRW	CHK	APR

Report:  
 Geophysical Survey Report





611550 611625 611700 611775 611850




310875

310800

310725

310650







### Sheringham and Dudgeon Extension Projects

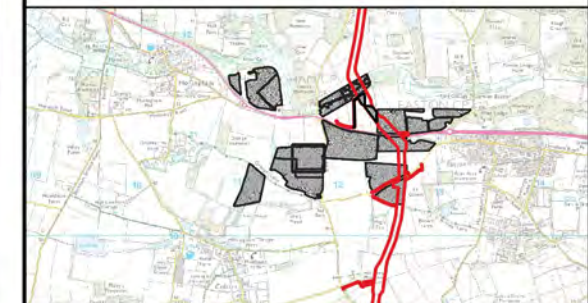
ILLUS 105

Processed greyscale magnetometer data;  
Area PA9

#### Legend

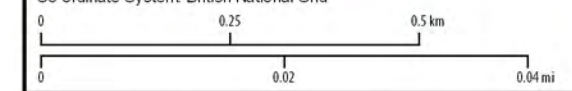
-  DCO Boundary
-  Surveyed Areas
-  Unsurveyed Areas
-  Geophysical Survey Extent

Data Sources: Insert Data Sources  
 Base map: © Crown copyright and database rights 2020,  
 Ordnance Survey 0100031673; © OpenStreetMap (and)  
 contributors, CC-BY-SA



Document number: PB8164-HAR-ZZ-ON-DR-0001

Co-ordinate System: British National Grid



A	03/02/2022	1:1,000	A3	TW	SH	AW
REV	DATE	SCALE	SIZE	DRW	CHK	APR


Report:  
 Geophysical Survey Report





611550 611625 611700 611775 611850

310650  
310575  
310500  
310425







### Sheringham and Dudgeon Extension Projects

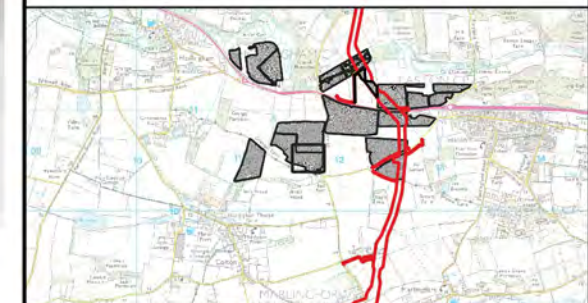
ILLUS 106

Processed greyscale magnetometer data;  
Area PA9

#### Legend

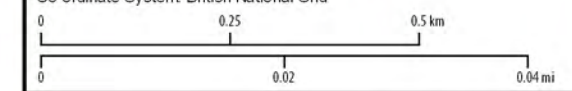
-  DCO Boundary
-  Surveyed Areas
-  Unsurveyed Areas
-  Geophysical Survey Extent

Data Sources: Insert Data Sources  
 Base map: © Crown copyright and database rights 2020,  
 Ordnance Survey 0100031673; © OpenStreetMap (and)  
 contributors, CC-BY-SA



Document number: PB8164-HAR-ZZ-ON-DR-0001

Co-ordinate System: British National Grid



A	03/02/2022	1:1,000	A3	TW	SH	AW
REV	DATE	SCALE	SIZE	DRW	CHK	APR

Report: Geophysical Survey Report





611700 611775 611850 611925



310575

310500

310425

310350





PA9

### Sheringham and Dudgeon Extension Projects

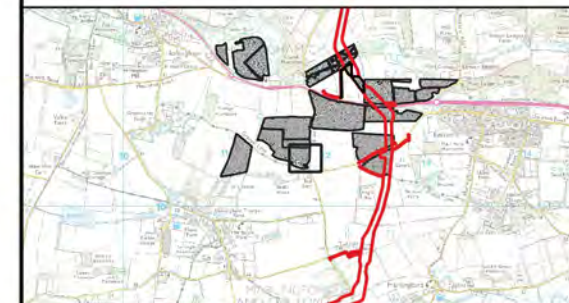
ILLUS 107

Processed greyscale magnetometer data;  
Area PA9

#### Legend

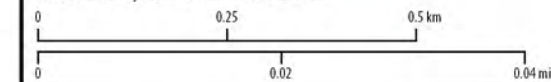
-  DCO Boundary
-  Surveyed Areas
-  Unsurveyed Areas
-  Geophysical Survey Extent

Data Sources: Insert Data Sources  
 Base map: © Crown copyright and database rights 2020,  
 Ordnance Survey 0100031673; © OpenStreetMap (and)  
 contributors, CC-BY-SA



Document number: PB8164-HAR-ZZ-ON-DR-0001

Co-ordinate System: British National Grid



A	03/02/2022	1:1,000	A3	TW	SH	AW
REV	DATE	SCALE	SIZE	DRW	CHK	APR

Report:  
 Geophysical Survey Report





611325

611400

611475

611550

N

310875

310800

310725





310650

# Sheringham and Dudgeon Extension Projects

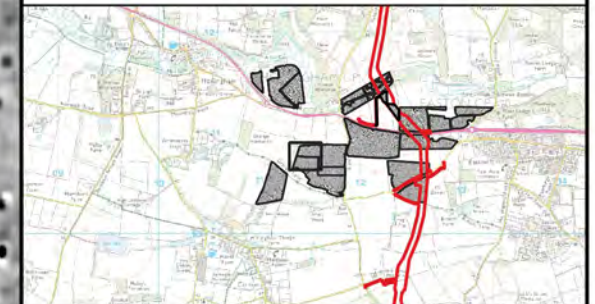
## ILLUS 108

Processed greyscale magnetometer data;  
Area PA9

### Legend

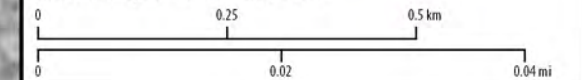
-  DCO Boundary
-  Surveyed Areas
-  Unsurveyed Areas
-  Geophysical Survey Extent

Data Sources: Insert Data Sources  
 Base map: © Crown copyright and database rights 2020,  
 Ordnance Survey 0100031673; © OpenStreetMap (and)  
 contributors, CC-BY-SA



Document number: PB8164-HAR-ZZ-ON-DR-0001

Co-ordinate System: British National Grid



A	03/02/2022	1:1,000	A3	TW	SH	AW
REV	DATE	SCALE	SIZE	DRW	CHK	APR

Report: Geophysical Survey Report



PA9



611400 611475 611550 611625







# Sheringham and Dudgeon Extension Projects

ILLUS 109

Processed greyscale magnetometer data;  
Area PA9

## Legend

-  DCO Boundary
-  Surveyed Areas
-  Unsurveyed Areas
-  Geophysical Survey Extent

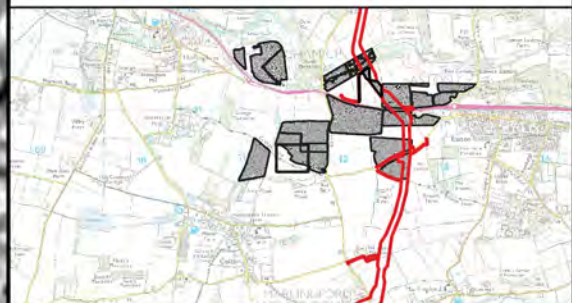
310575

310500

310425

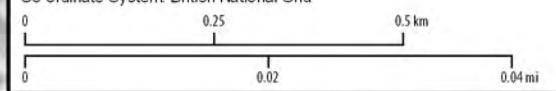
PA9

Data Sources: Insert Data Sources  
 Base map: © Crown copyright and database rights 2020,  
 Ordnance Survey 0100031673; © OpenStreetMap (and)  
 contributors, CC-BY-SA



Document number: PB8164-HAR-ZZ-ON-DR-0001

Co-ordinate System: British National Grid



A	03/02/2022	1:1,000	A3	TW	SH	AW
REV	DATE	SCALE	SIZE	DRW	CHK	APR

Report:  
 Geophysical Survey Report





611025 611100 611175 611250 611325

310725

310650

310575

310500







# Sheringham and Dudgeon Extension Projects

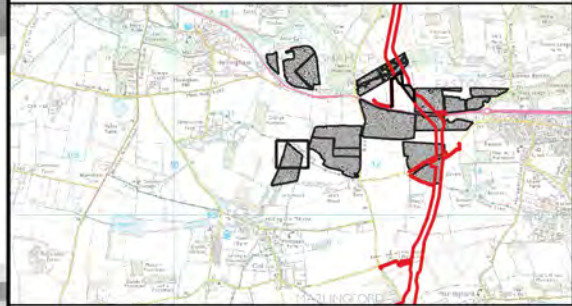
ILLUS 110

Processed greyscale magnetometer data;  
Area PA9

## Legend

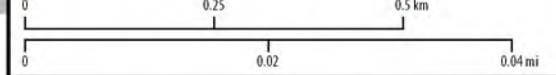
-  DCO Boundary
-  Surveyed Areas
-  Unsurveyed Areas
-  Geophysical Survey Extent

Data Sources: Insert Data Sources  
 Base map: © Crown copyright and database rights 2020,  
 Ordnance Survey 0100031673; © OpenStreetMap (and)  
 contributors, CC-BY-SA




Document number: PB8164-HAR-ZZ-ON-DR-0001

Co-ordinate System: British National Grid



A	03/02/2022	1:1,000	A3	TW	SH	AW
REV	DATE	SCALE	SIZE	DRW	CHK	APR

Report: Geophysical Survey Report



PA9



611025

611100

611175

611250

310575

310500

310425

310350







# Sheringham and Dudgeon Extension Projects

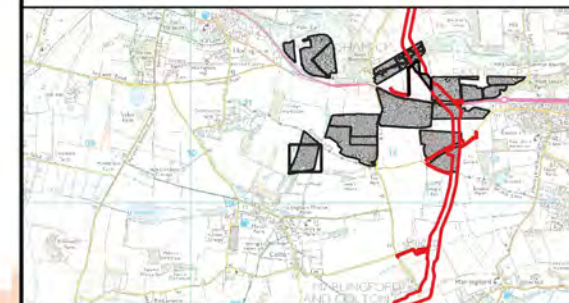
ILLUS 111

Processed greyscale magnetometer data;  
Area PA9

## Legend

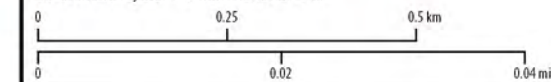
-  DCO Boundary
-  Surveyed Areas
-  Unsurveyed Areas
-  Geophysical Survey Extent

Data Sources: Insert Data Sources  
 Base map: © Crown copyright and database rights 2020,  
 Ordnance Survey 0100031673; © OpenStreetMap (and)  
 contributors, CC-BY-SA



Document number: PB8164-HAR-ZZ-ON-DR-0001

Co-ordinate System: British National Grid



A	03/02/2022	1:1,000	A3	TW	SH	AW
REV	DATE	SCALE	SIZE	DRW	CHK	APR

Report:  
 Geophysical Survey Report



PA9



610950

611025

611100

611175







# Sheringham and Dudgeon Extension Projects

ILLUS 112

Processed greyscale magnetometer data;  
Area PA9

## Legend

-  DCO Boundary
-  Surveyed Areas
-  Unsurveyed Areas
-  Geophysical Survey Extent

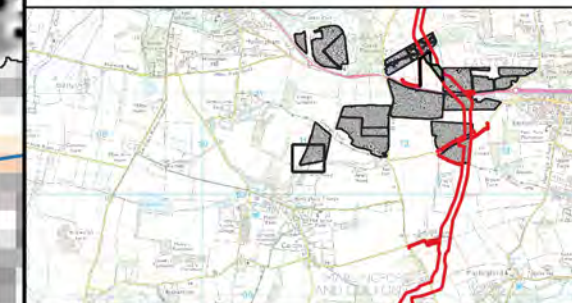
310425

310350

310275

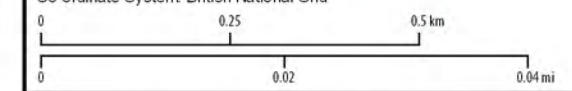
PA9

Data Sources: Insert Data Sources  
 Base map: © Crown copyright and database rights 2020,  
 Ordnance Survey 0100031673; © OpenStreetMap (and)  
 contributors, CC-BY-SA



Document number: PB8164-HAR-ZZ-ON-DR-0001

Co-ordinate System: British National Grid



A	03/02/2022	1:1,000	A3	TW	SH	AW
REV	DATE	SCALE	SIZE	DRW	CHK	APR

Report: Geophysical Survey Report





612150

612225

612300

612375







# Sheringham and Dudgeon Extension Projects

ILLUS 113

Processed greyscale magnetometer data;  
Area PA12

## Legend

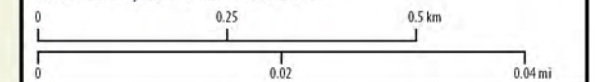
-  DCO Boundary
-  Surveyed Areas
-  Unsurveyed Areas
-  Geophysical Survey Extent

Data Sources: Insert Data Sources  
 Base map: © Crown copyright and database rights 2020,  
 Ordnance Survey 0100031673; © OpenStreetMap (and)  
 contributors, CC-BY-SA



Document number: PB8164-HAR-ZZ-ON-DR-0001

Co-ordinate System: British National Grid



A	03/02/2022	1:1,000	A3	TW	SH	AW
REV	DATE	SCALE	SIZE	DRW	CHK	APR

Report:  
 Geophysical Survey Report



311625

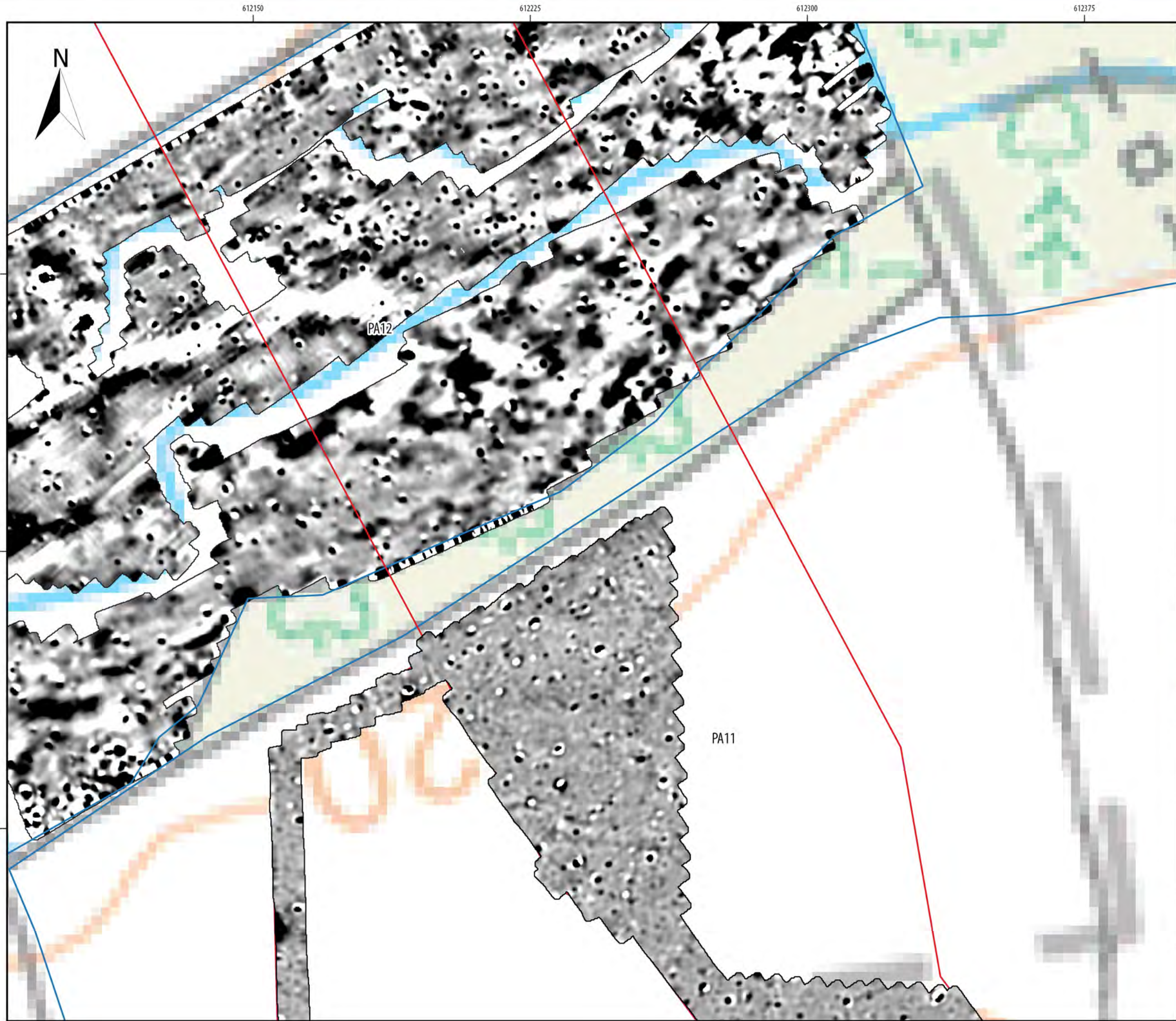
311550

311475

PA12

PA11





# Sheringham and Dudgeon Extension Projects

ILLUS 114

Processed greyscale magnetometer data;  
Area PA11 & PA12

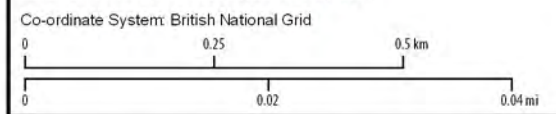
## Legend

- DCO Boundary
- Surveyed Areas
- Unsurveyed Areas
- Geophysical Survey Extent

Data Sources: Insert Data Sources  
 Base map: © Crown copyright and database rights 2020,  
 Ordnance Survey 0100031673; © OpenStreetMap (and)  
 contributors, CC-BY-SA



Document number: PB8164-HAR-ZZ-ON-DR-0001

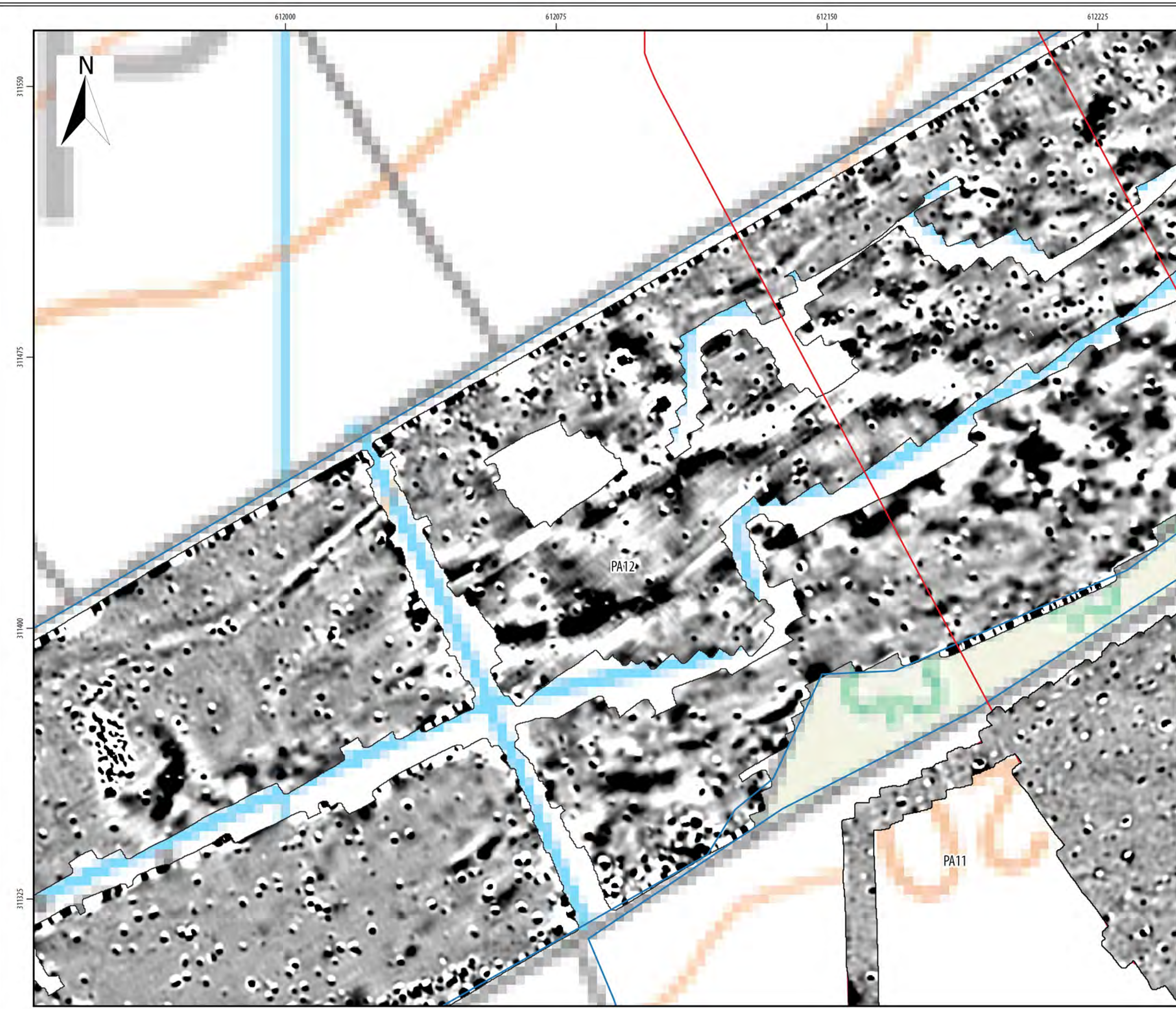


A	03/02/2022	1:1,000	A3	TW	SH	AW
REV	DATE	SCALE	SIZE	DRW	CHK	APR

Report:  
Geophysical Survey Report







# Sheringham and Dudgeon Extension Projects

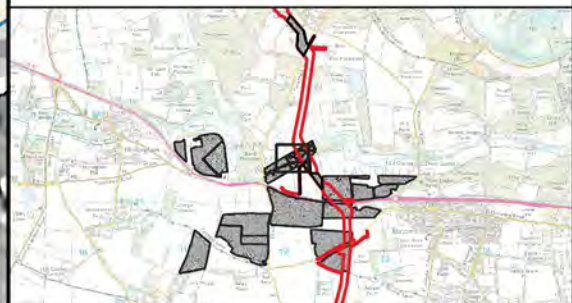
ILLUS 115

Processed greyscale magnetometer data;  
Area PA11 & PA12

## Legend

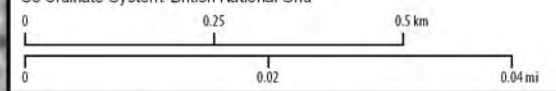
- DCO Boundary
- Surveyed Areas
- Unsurveyed Areas
- Geophysical Survey Extent

Data Sources: Insert Data Sources  
 Base map: © Crown copyright and database rights 2020,  
 Ordnance Survey 0100031673; © OpenStreetMap (and)  
 contributors, CC-BY-SA



Document number: PB8164-HAR-ZZ-ON-DR-0001

Co-ordinate System: British National Grid

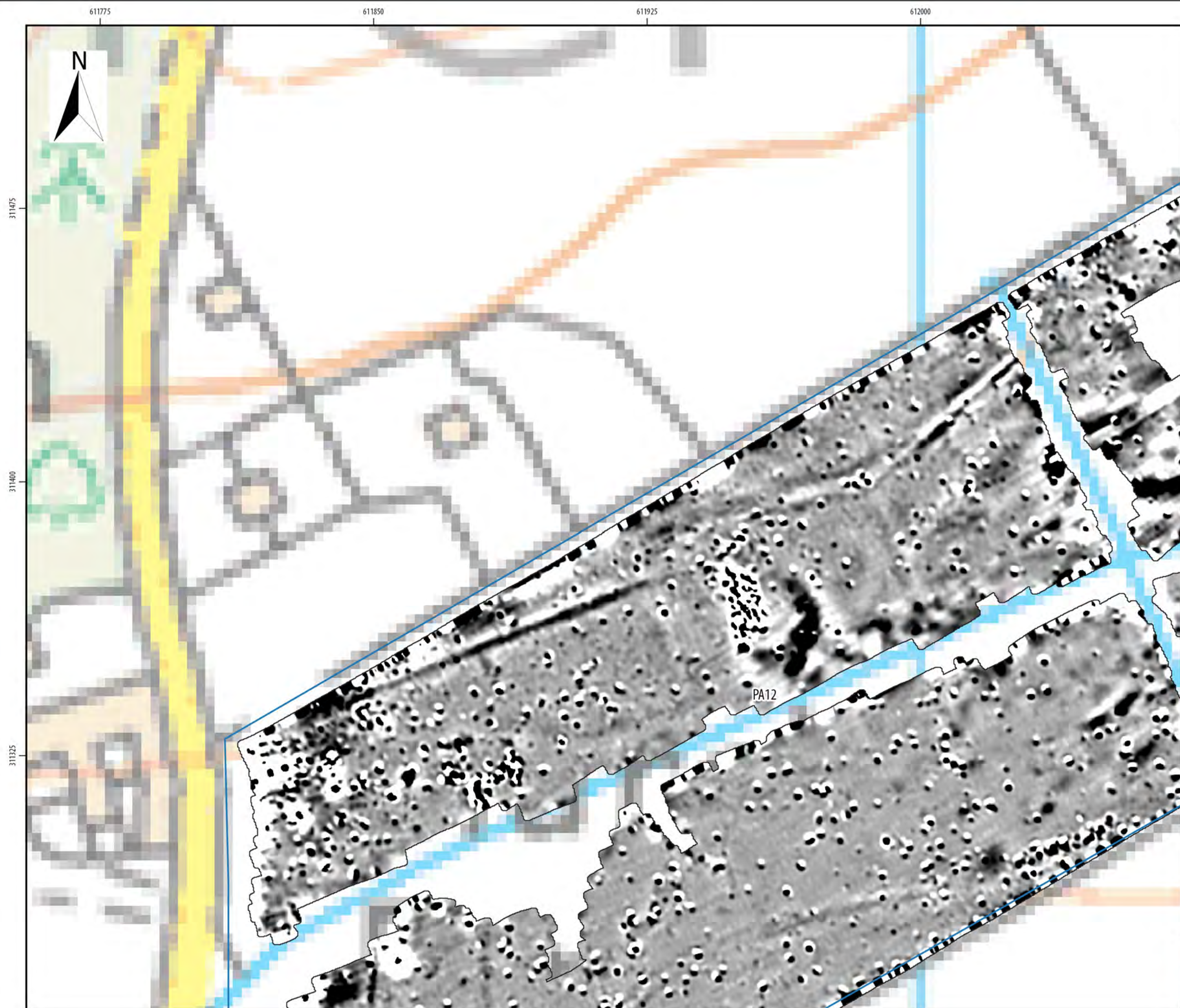


A	03/02/2022	1:1,000	A3	TW	SH	AW
REV	DATE	SCALE	SIZE	DRW	CHK	APR

Report:  
Geophysical Survey Report







# Sheringham and Dudgeon Extension Projects

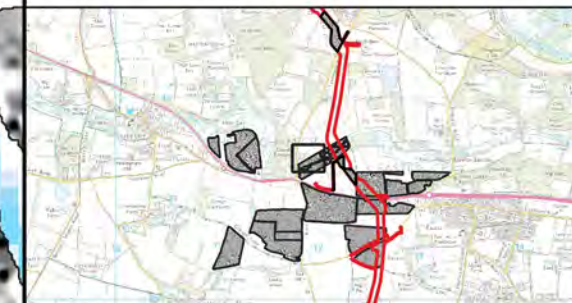
ILLUS 116

Processed greyscale magnetometer data;  
Area PA12

## Legend

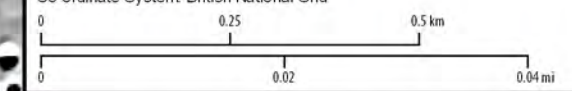
- DCO Boundary
- Surveyed Areas
- Unsurveyed Areas
- Geophysical Survey Extent

Data Sources: Insert Data Sources  
 Base map: © Crown copyright and database rights 2020,  
 Ordnance Survey 0100031673; © OpenStreetMap (and)  
 contributors, CC-BY-SA



Document number: PB8164-HAR-ZZ-ON-DR-0001

Co-ordinate System: British National Grid



A	03/02/2022	1:1,000	A3	TW	SH	AW
REV	DATE	SCALE	SIZE	DRW	CHK	APR

Report:  
Geophysical Survey Report





611775 611850 611925 612000 612075



311325

311250

311175

311100







### Sheringham and Dudgeon Extension Projects

ILLUS 117

Processed greyscale magnetometer data:  
Area PA10 & PA12

#### Legend

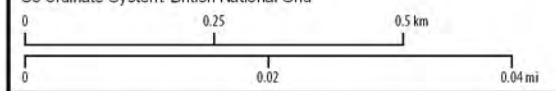
-  DCO Boundary
-  Surveyed Areas
-  Unsurveyed Areas
-  Geophysical Survey Extent

Data Sources: Insert Data Sources  
 Base map: © Crown copyright and database rights 2020,  
 Ordnance Survey 0100031673; © OpenStreetMap (and)  
 contributors, CC-BY-SA



Document number: PB8164-HAR-ZZ-ON-DR-0001

Co-ordinate System: British National Grid



A	03/02/2022	1:1,000	A3	TW	SH	AW
REV	DATE	SCALE	SIZE	DRW	CHK	APR

Report:  
 Geophysical Survey Report

